

MARBLEWAY PATH

STP BP21(14) · WEST RUTLAND · VERMONT

JULY 2023

CONCEPTUAL PLANS

PREPARED FOR

TOWN OF WEST RUTLAND

35 MARBLE ST.
WEST RUTLAND, VT 05777

PREPARED BY



FUSS & O'NEILL

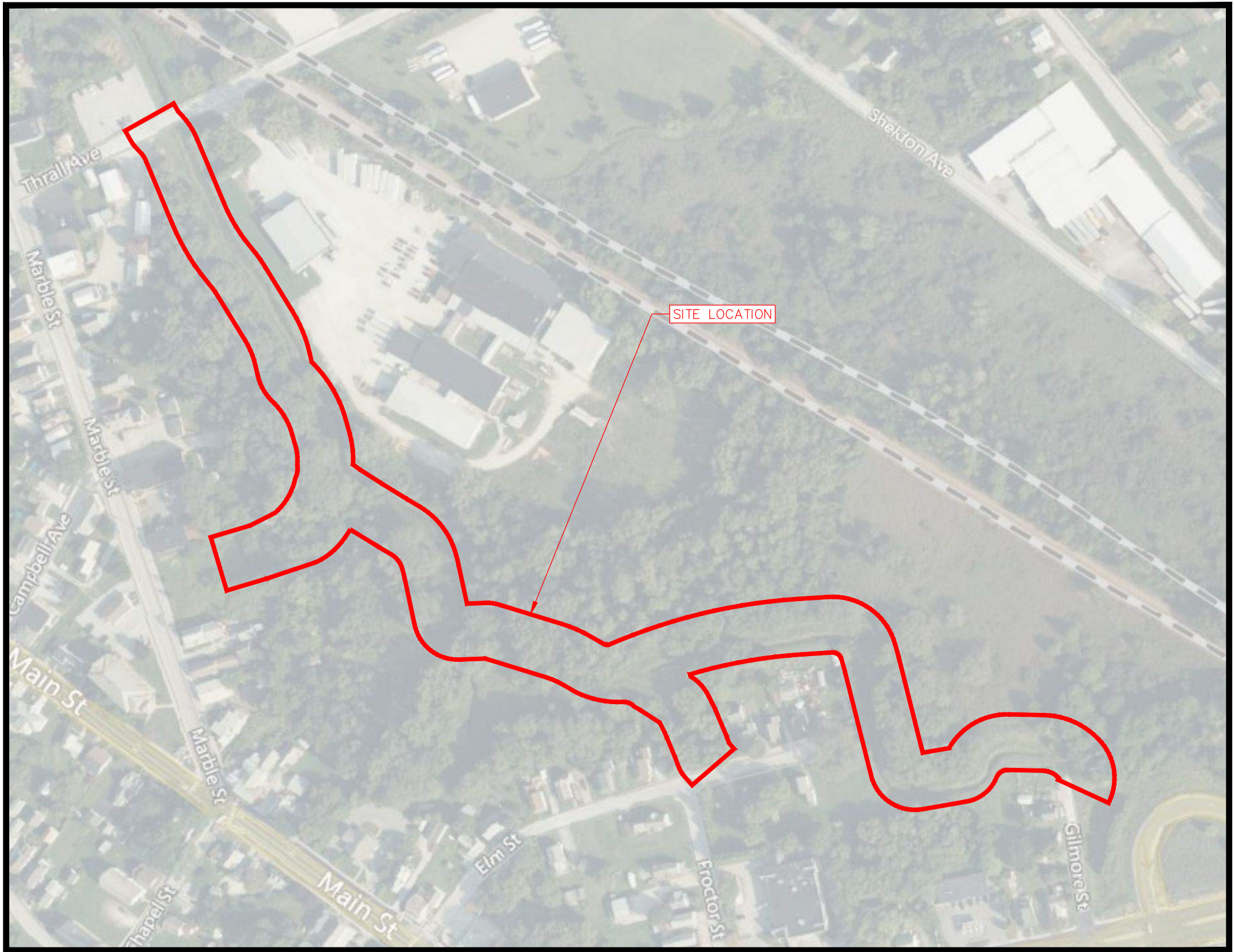
205 BILLINGS FARMS ROAD, SUITE 6B
WHITE RIVER JUNCTION, VT 05001
802.698.0370
www.fando.com

RUTLAND REGIONAL PLANNING
COMMISSION
67 MERCHANTS ROW
RUTLAND, VT 05701

VERMONT SURVEY & ENGINEERING, INC.
79 RIVER ST.
MONTPELIER, VT 05602
802.229.9138

SHEET INDEX

<u>SHEET No.</u>	<u>SHEET TITLE</u>
GI - 001	TITLE SHEET
CN - 001	GENERAL NOTES
CS - 100	INDEX MAP
CS - 001	TIE PLAN
CS - 1-3	EXISTING CONDITIONS PLAN
CS - 201-203	SITE LAYOUT SHEETS
CG -101-103	GRADING AND DRAINAGE
CT - 101-103	R.O.W. PLAN
CX - 301-305	CROSS SECTIONS
CD - 500-502	DETAILS

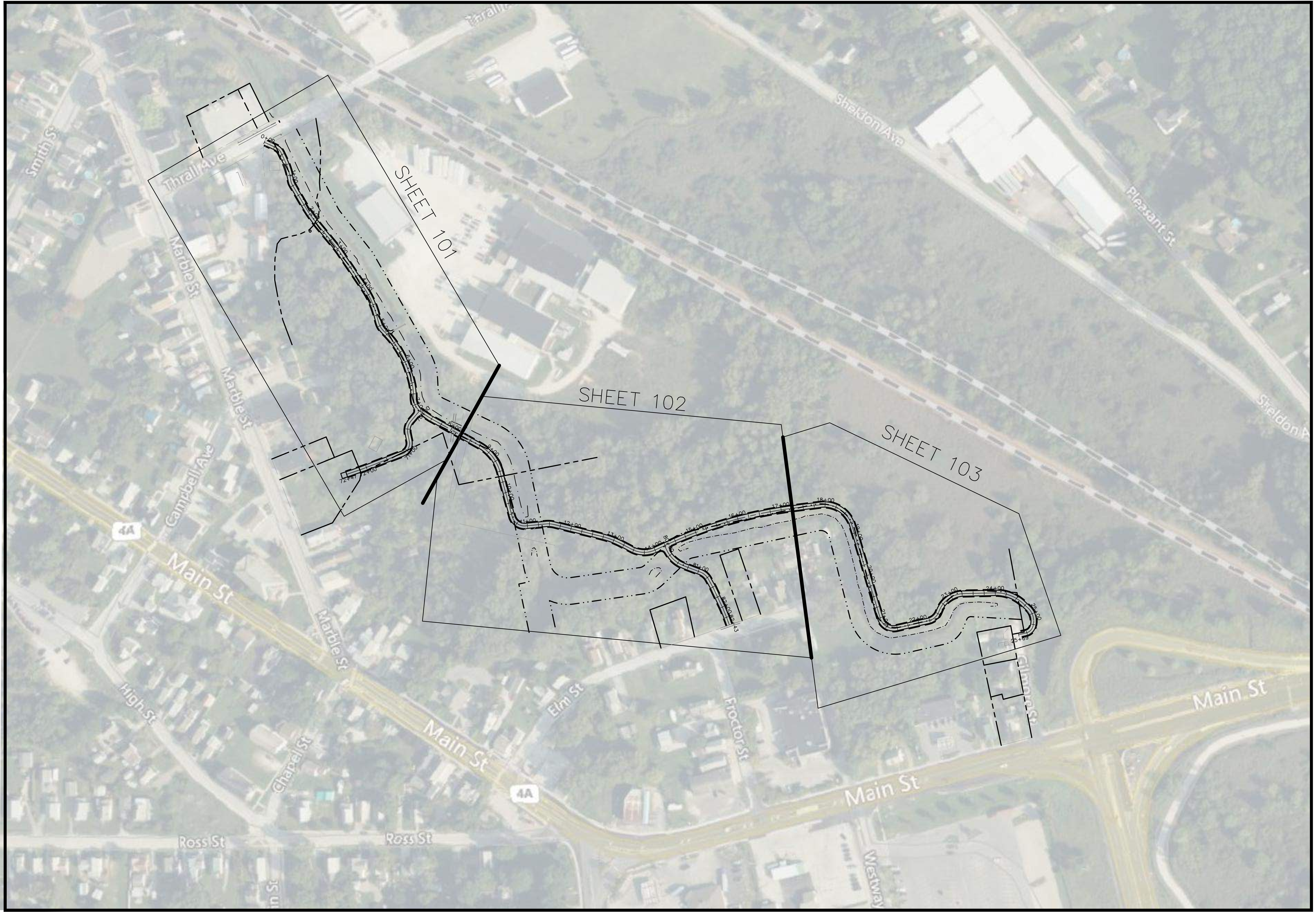


LOCATION MAP
SCALE: 1" = 200'

File: J:\DWG\2020\183\W10\CivilPlan\20200183.W10_GEN.dwg Layout: G1001 Plotted: 2023-07-29 6:50 PM Saved: 2023-07-29 3:48 PM User: fowler

PROJ. No.: 20200183.W10
DATE: JULY 2023

GI-001



<p>TOWN OF WEST RUTLAND</p> <p>INDEX MAP</p> <p>MARBLEWAY PATH</p> <p>STP BP21(14)</p> <p>WEST RUTLAND VERMONT</p>											
<p>PROJ. No.: 20200183.W10</p> <p>DATE: JULY 2023</p>											
<p>CS-100</p>											
<p>FUSS & O'NEILL</p> <p>205 BILLINGS FARMS ROAD, SUITE 608 882.098.0370 www.fodna.com</p>											
<p>SCALE: HORZ.: 1" = 100'</p> <p>VERT.: 1" = 100'</p> <p>DATUM: HORZ.: VT83F</p> <p>VERT.: NAVD88</p> <p>GRAPHIC SCALE</p>	<table border="1" style="width: 100%; border-collapse: collapse;"> <thead> <tr> <th>No.</th> <th>DATE</th> <th>CONCEPTUAL PLANS</th> <th>DESCRIPTION</th> <th>DESIGNER/REVIEWER</th> </tr> </thead> <tbody> <tr> <td>1</td> <td>5/24/2023</td> <td></td> <td></td> <td></td> </tr> </tbody> </table>	No.	DATE	CONCEPTUAL PLANS	DESCRIPTION	DESIGNER/REVIEWER	1	5/24/2023			
No.	DATE	CONCEPTUAL PLANS	DESCRIPTION	DESIGNER/REVIEWER							
1	5/24/2023										

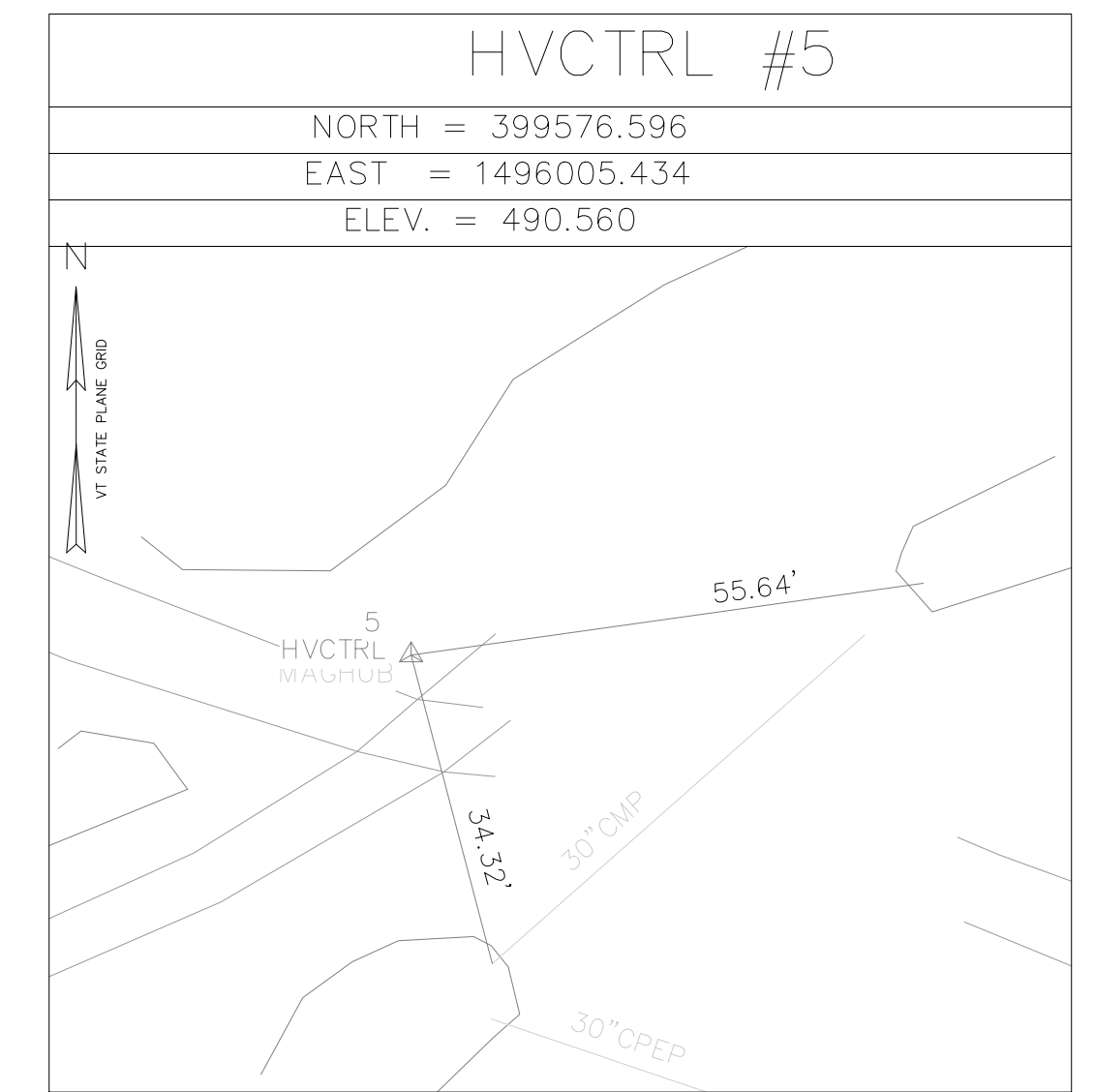
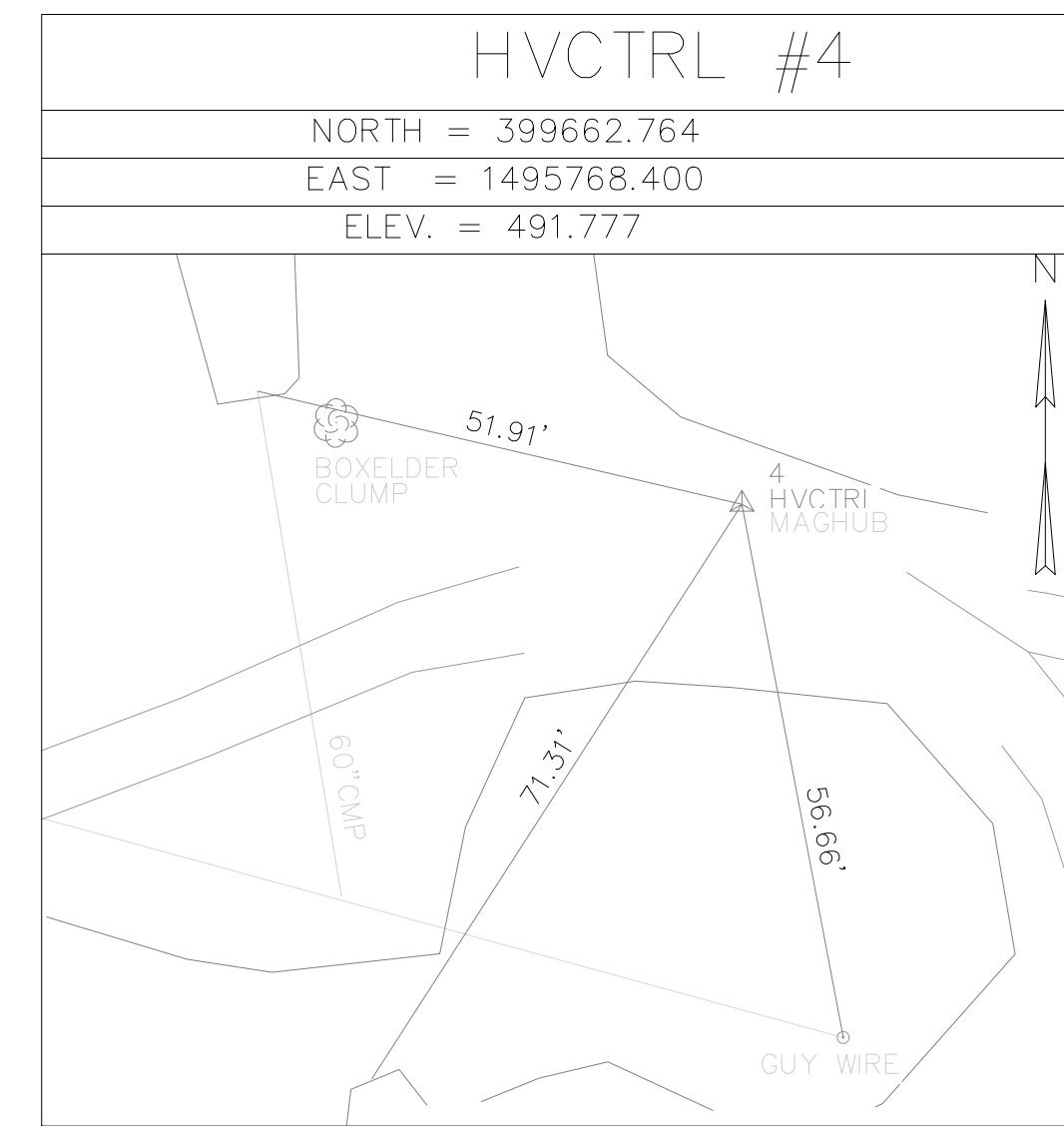
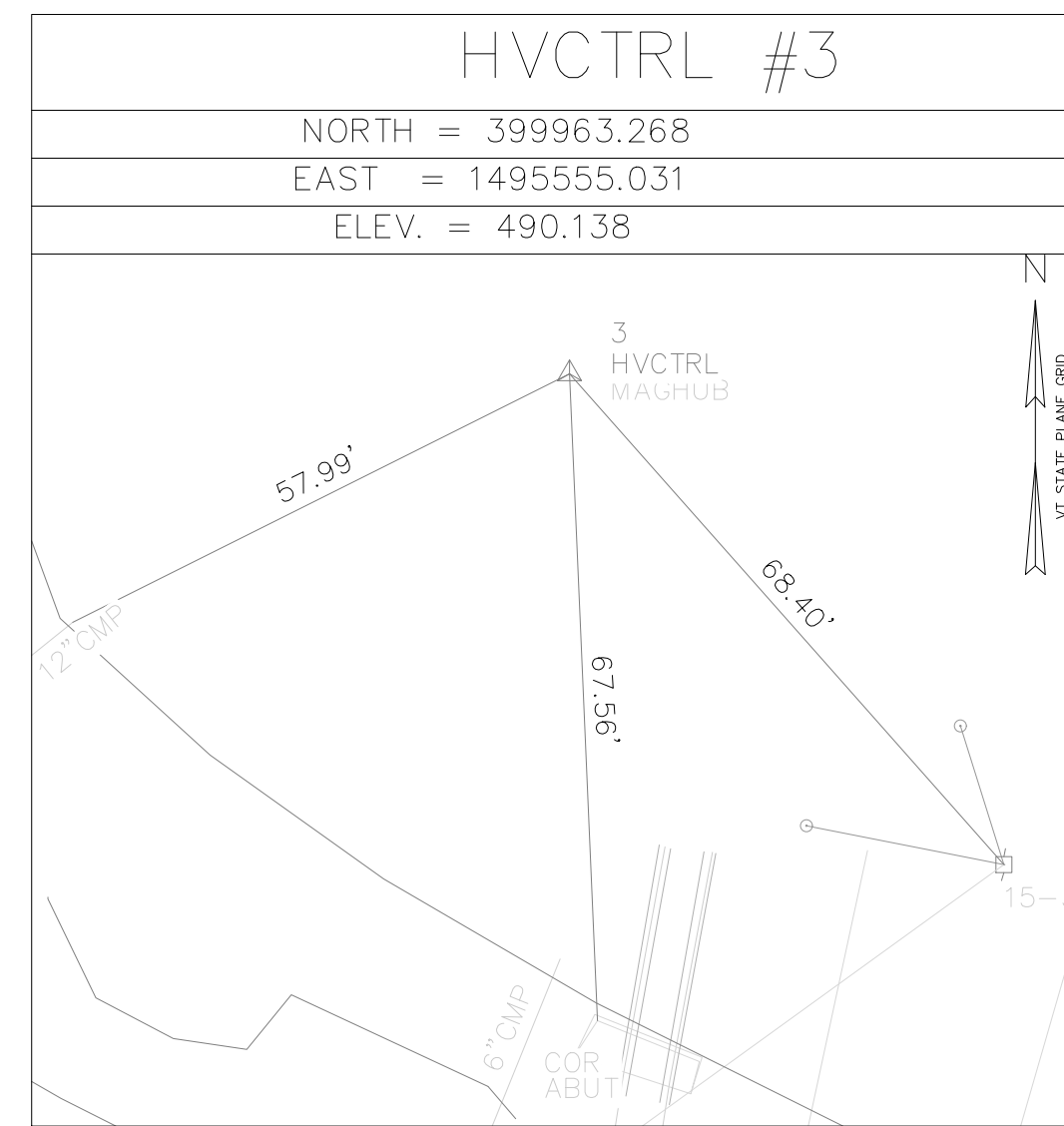
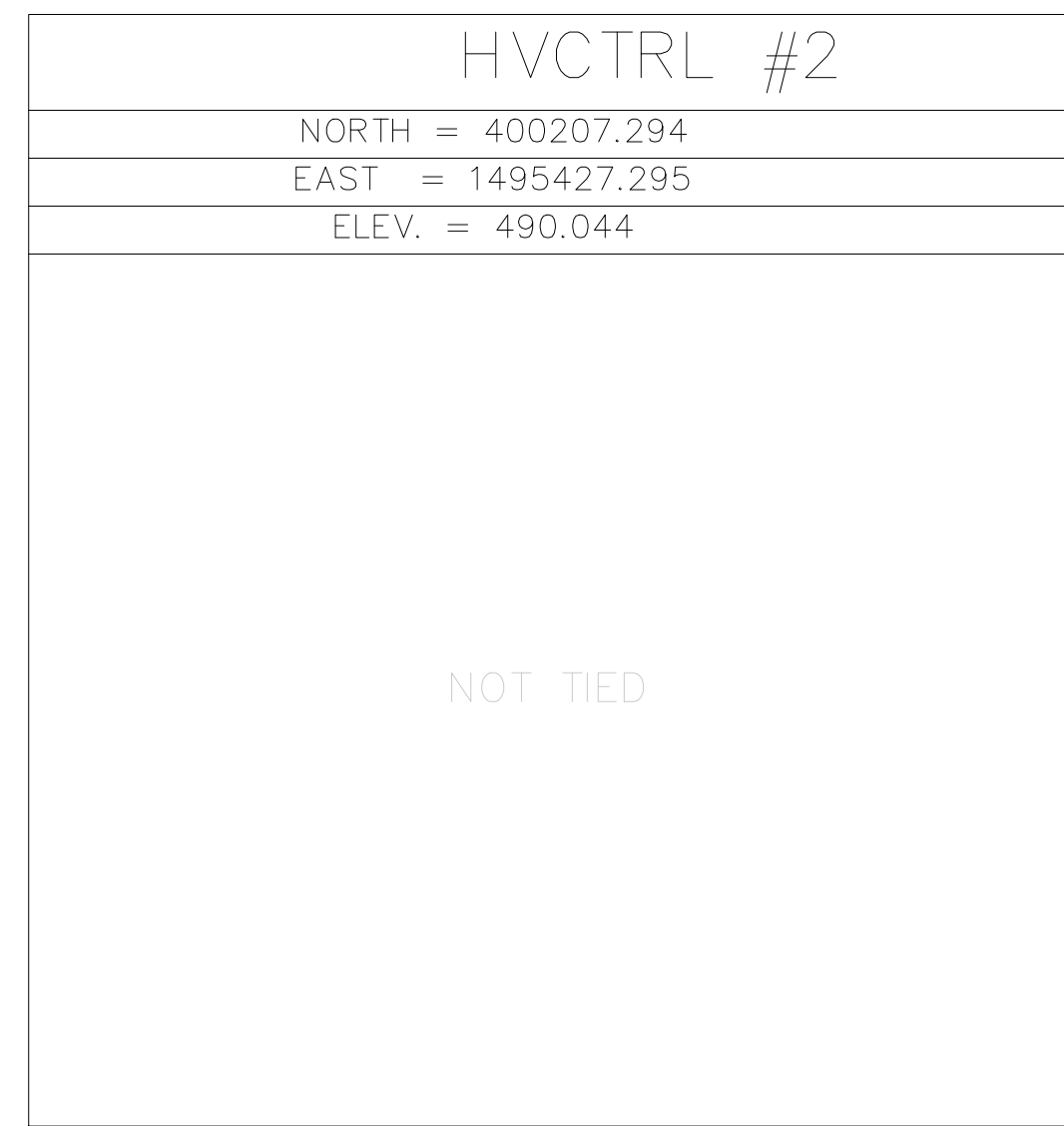
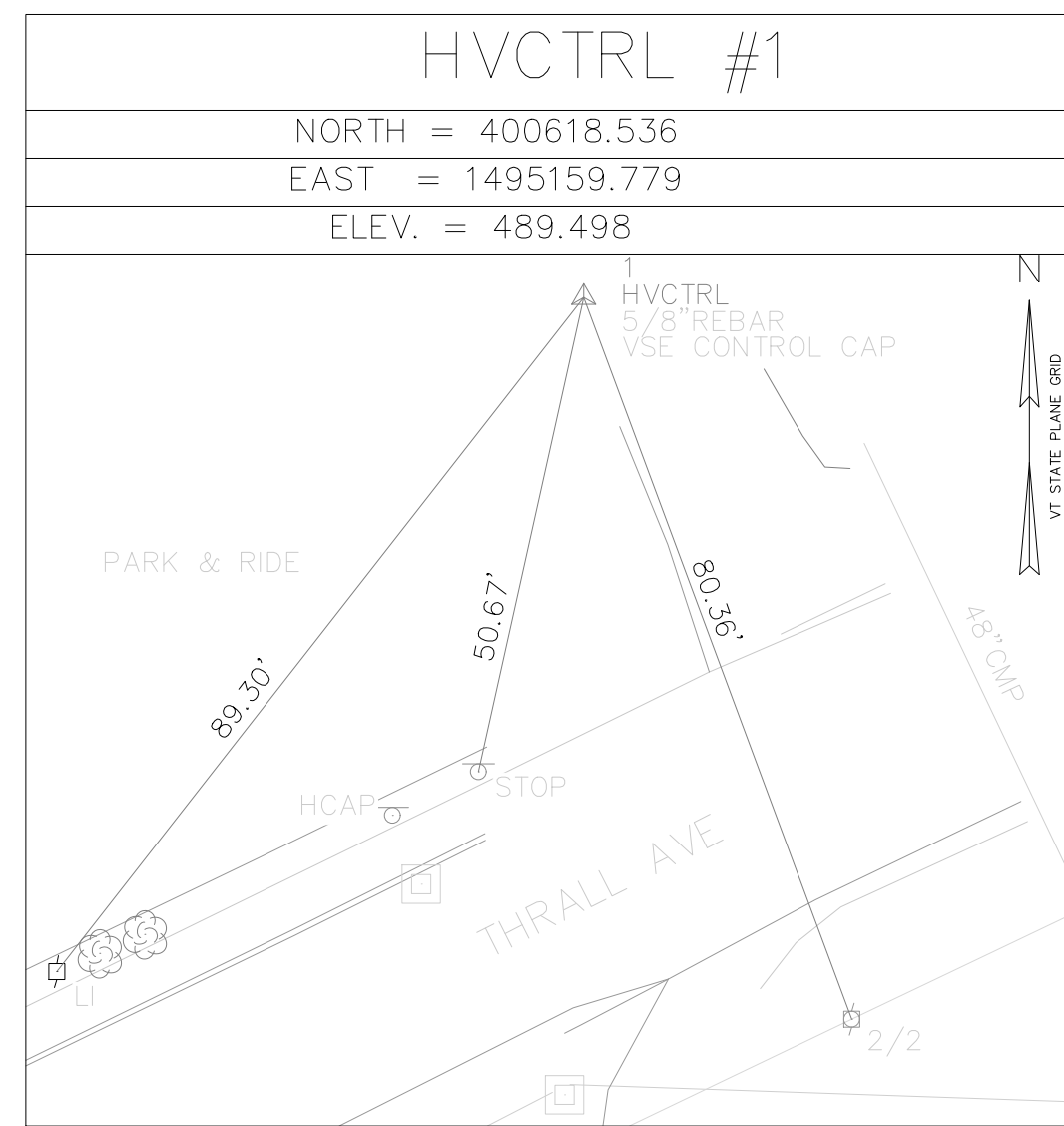
PRIMARY CONTROL

RUTLAND CORS ARP


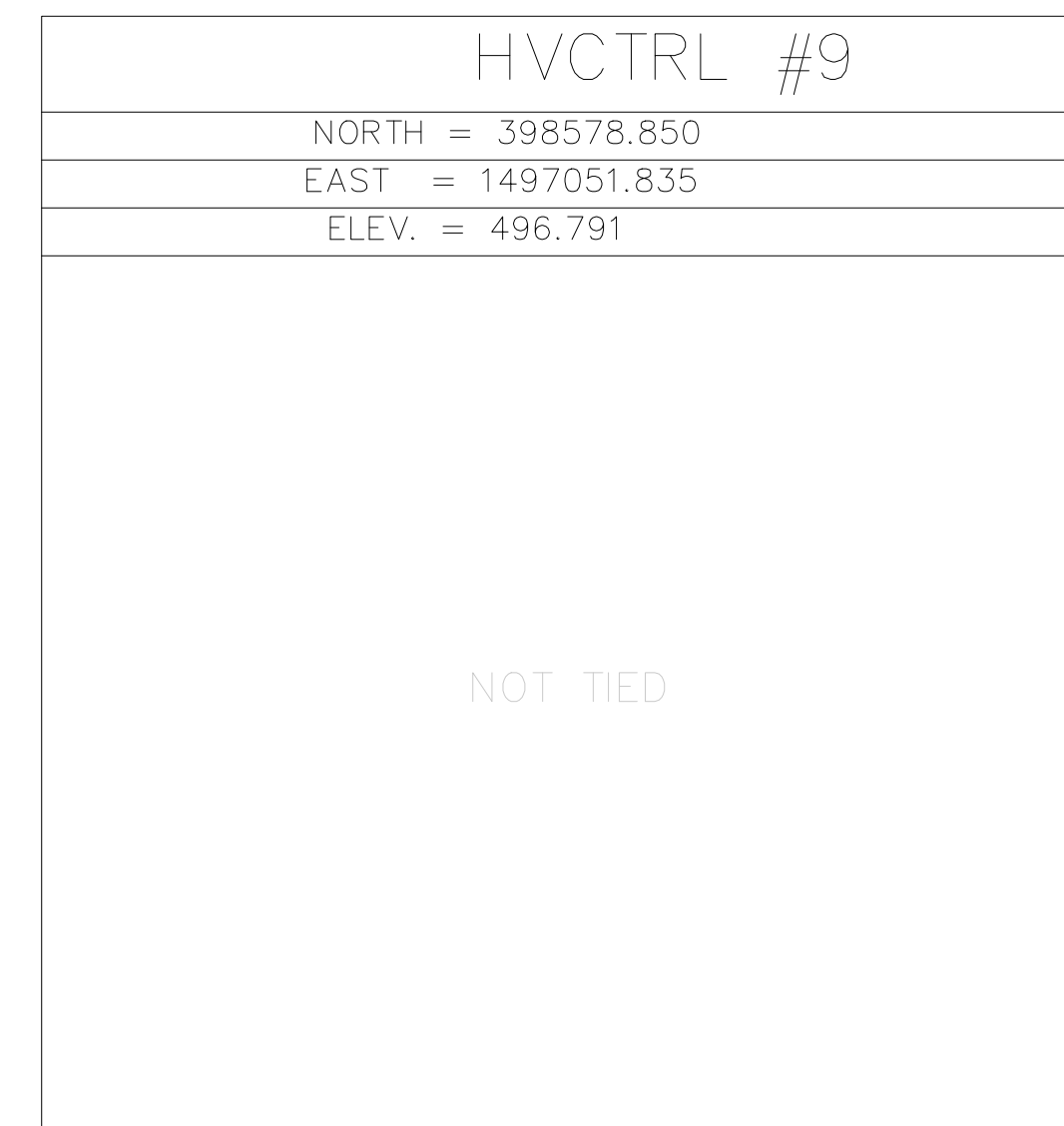
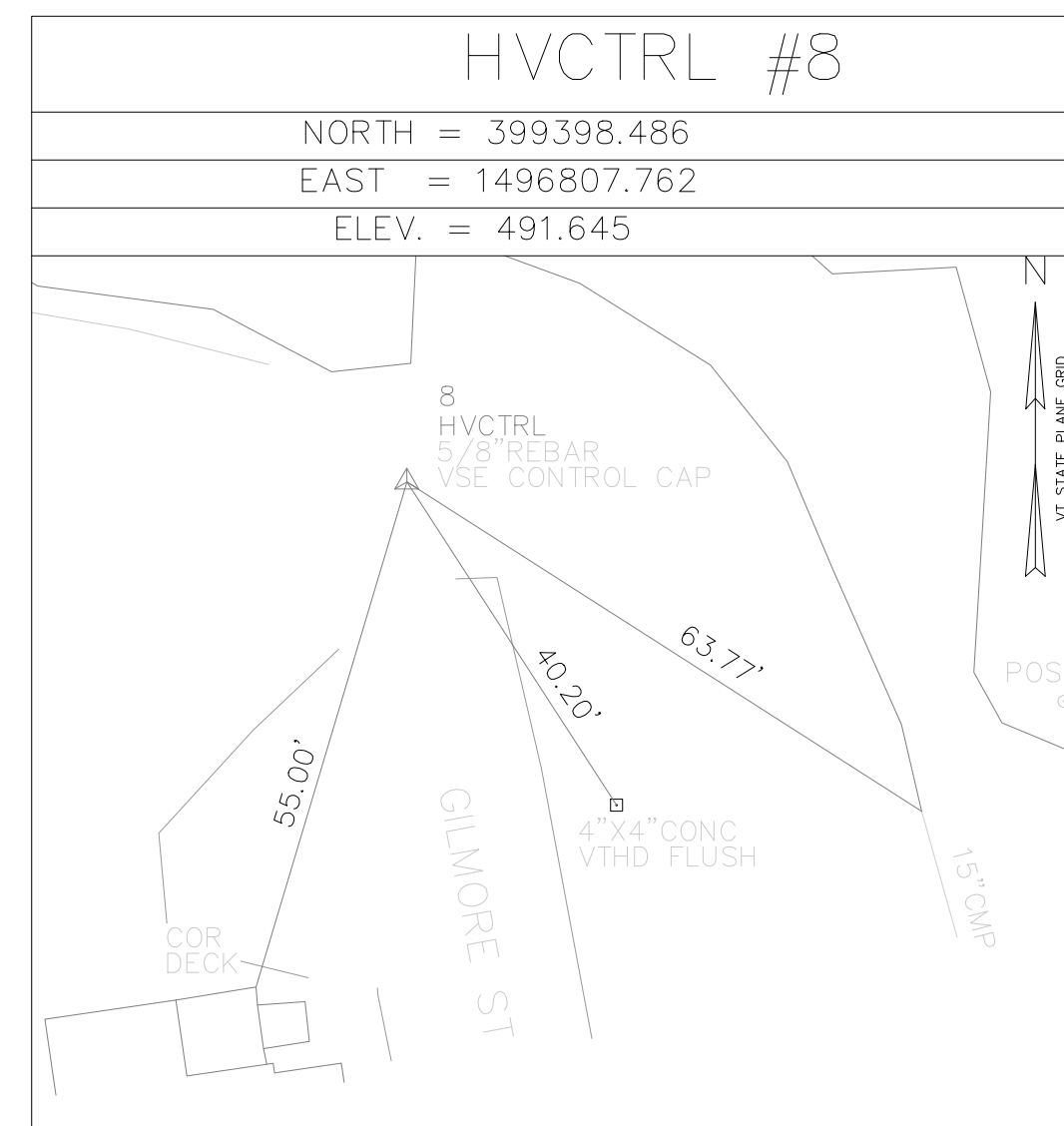
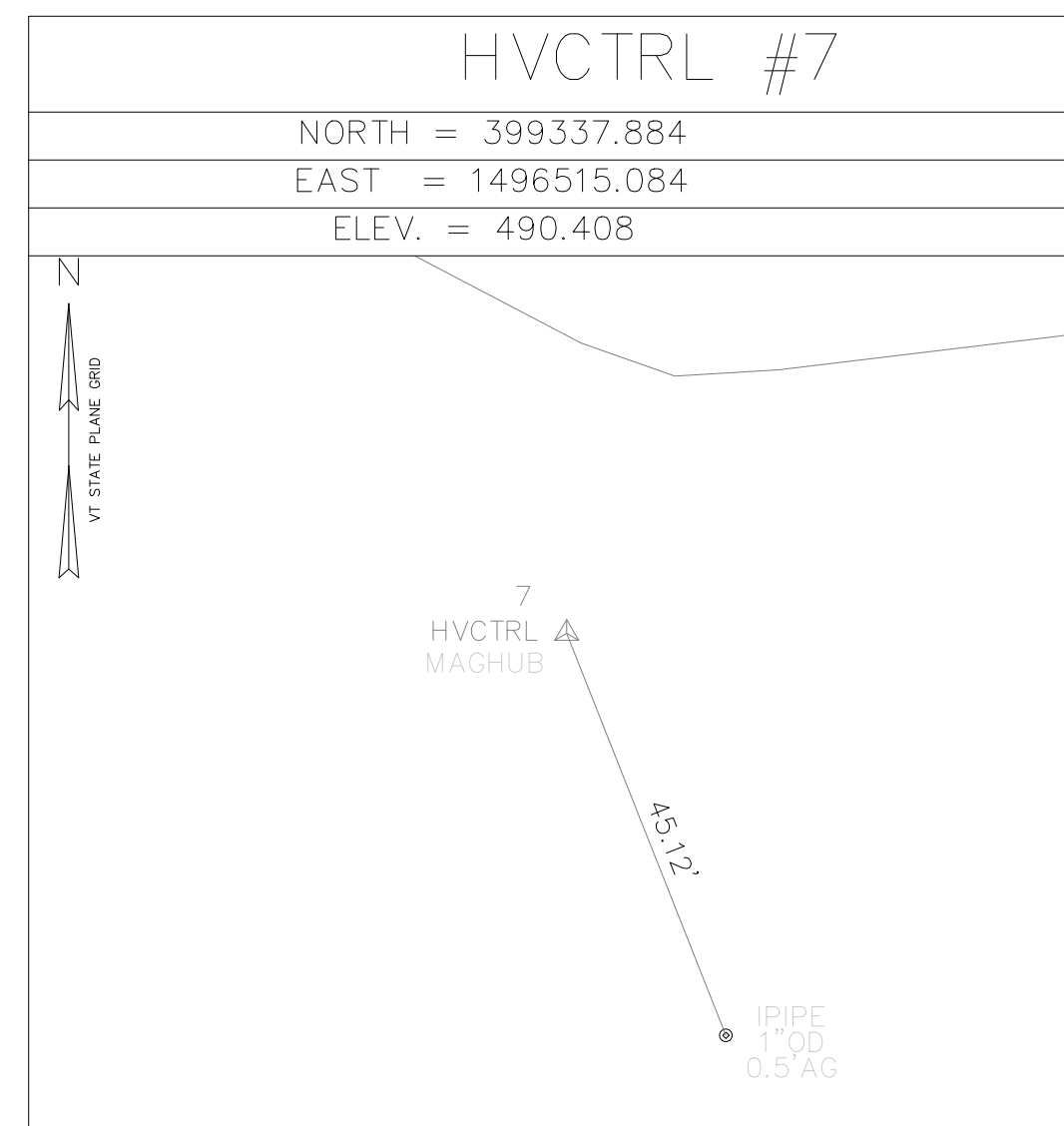
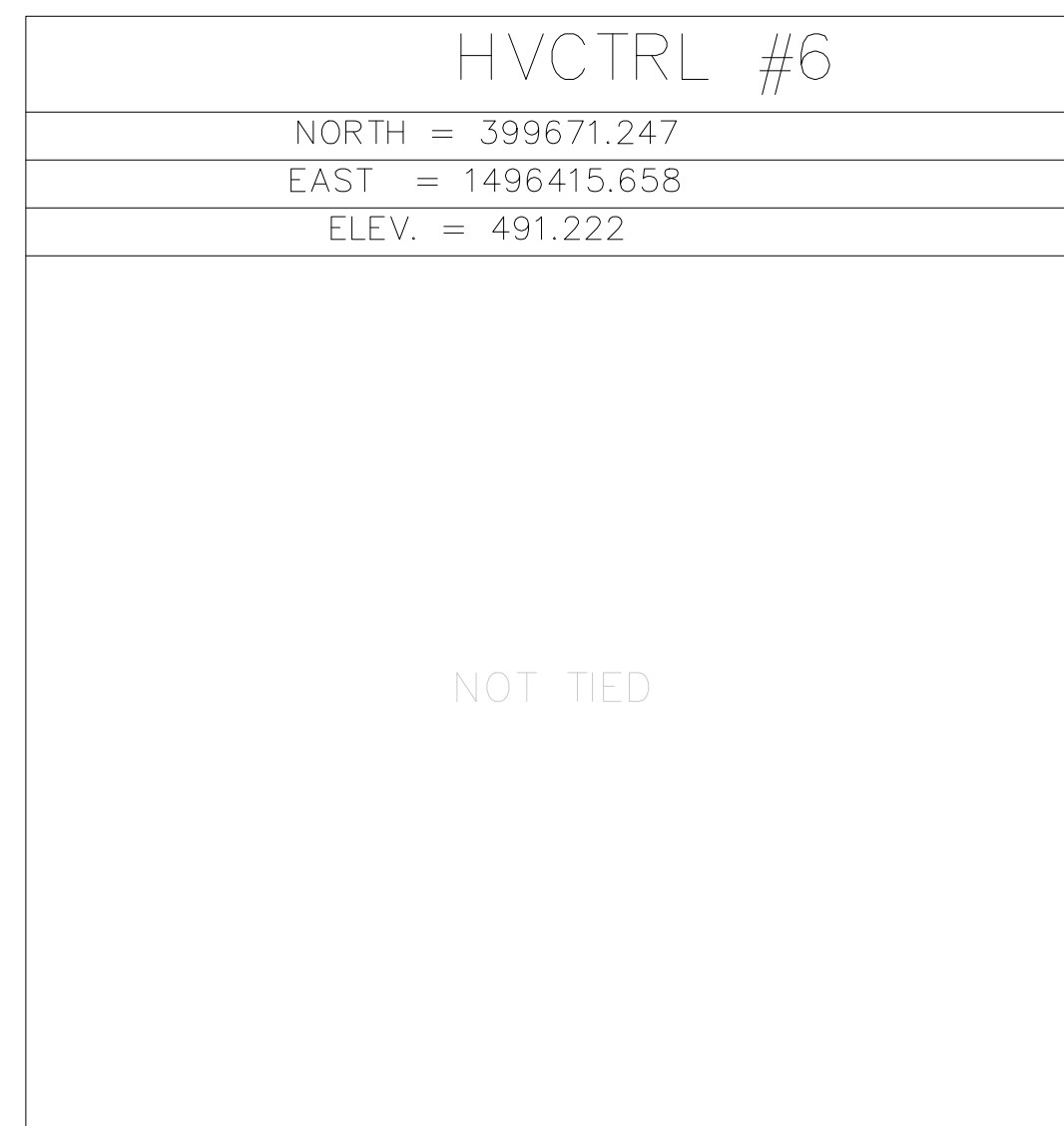
PID DK4109
 NORTH = 403876.075
 EAST = 1513436.163
 ELLIP HT = 529.681

STATION IS A GPS CONTINUOUSLY OPERATING REFERENCE STATION. STATION IS THE ANTENNA REFERENCE POINT OF THE GPS ANTENNA. LOCATED AT THE MARBLE VALLEY REGIONAL TRANSIT CENTER IN RUTLAND CITY, VERMONT, THE MONUMENT IS ATTACHED TO A FIVE STORY CONCRETE BUILDING WITH A 8 FT CONCRETE FOUNDATION. THIS PORTION OF THE BUILDING HOUSES THE STAIRWELL AND ELEVATOR SHAFT FOR A PARKING GARAGE. THE BUILDING WAS BUILT IN 1999. THE MAST IS A 1.75 INCH DIA GALV PIPE THAT IS 108 INCHES LONG. THE MAST IS FIELD WELDED TO THREE STEEL MOUNTING STRUTS. THE TOP STRUT IS ATTACHED TO THE CONCRETE BUILDING WITH TWO 1/2 INCH SS BOLTS SECURED LEAD ANCHORS. THE OTHER TWO STRUTS ARE ATTACHED WITH 2 THROUGH BOLTS THAT CONSIST OF 1/2 INCH SS THREADED RODS AND NUTS.

SECONDARY CONTROL

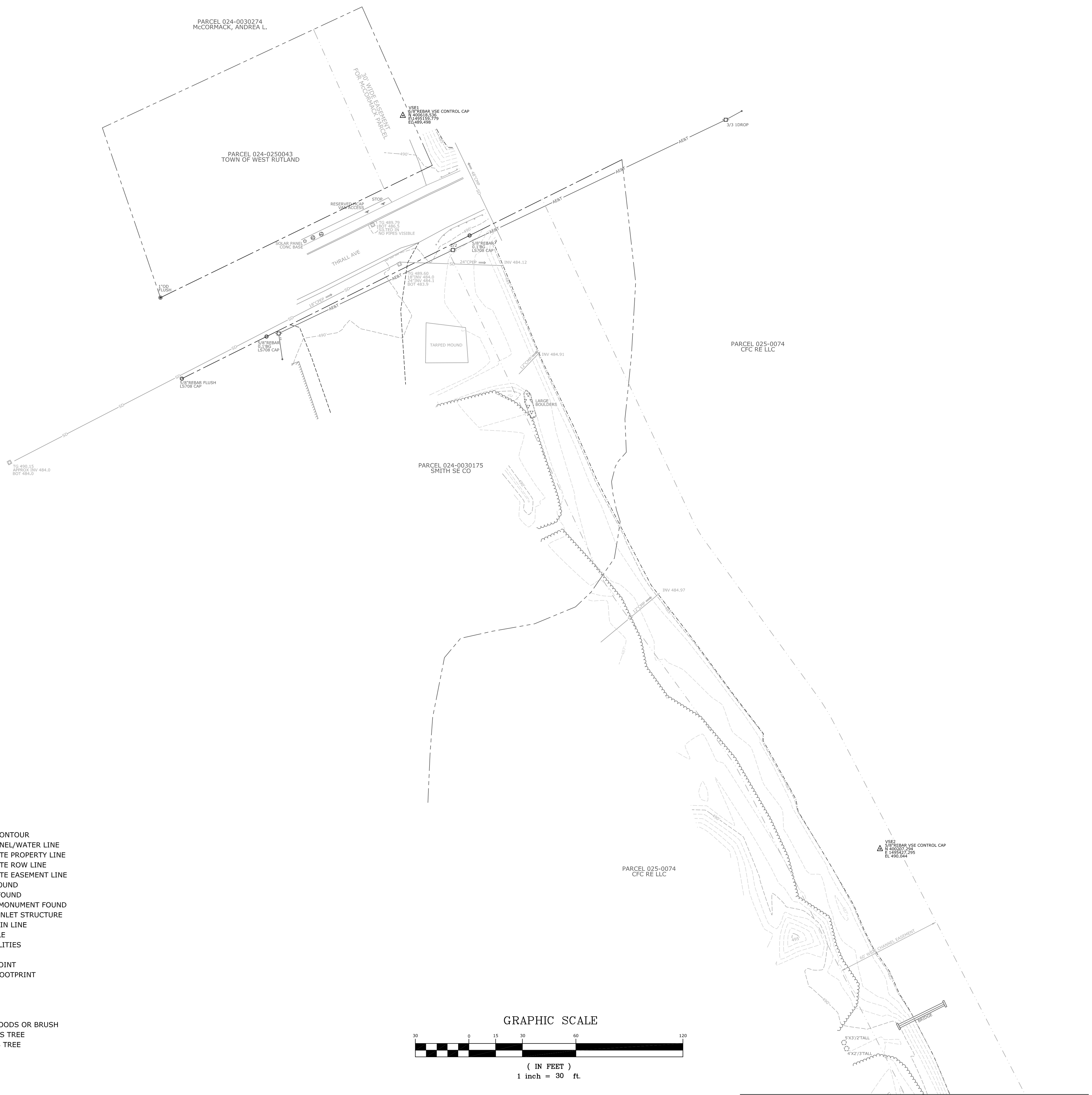



SECONDARY CONTROL



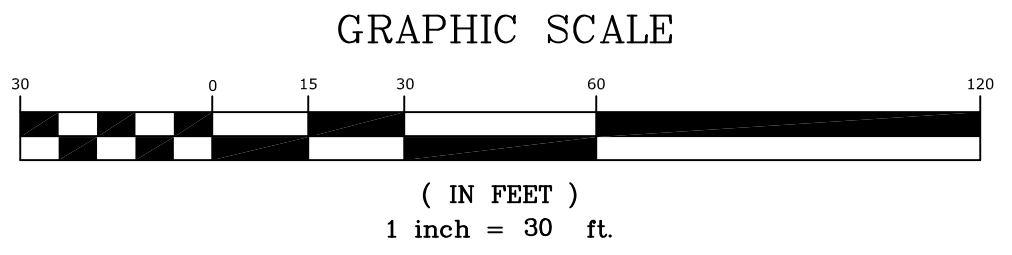
DATUM	
VERTICAL	NAVD88
HORIZONTAL	NAD83(2011)
ADJUSTMENT	LSQ

PROJECT NAME: WEST RUTLAND MARBLEWAY PATH	
PROJECT NUMBER: STP BP21(14)	
FILE NAME: marblewaypath.tdi	PLOT DATE:
PROJECT LEADER:	DRAWN BY: J. RILEY
DESIGNED BY:	CHECKED BY: A. McQUEENEY
TIE SHEET	SHEET CS-001



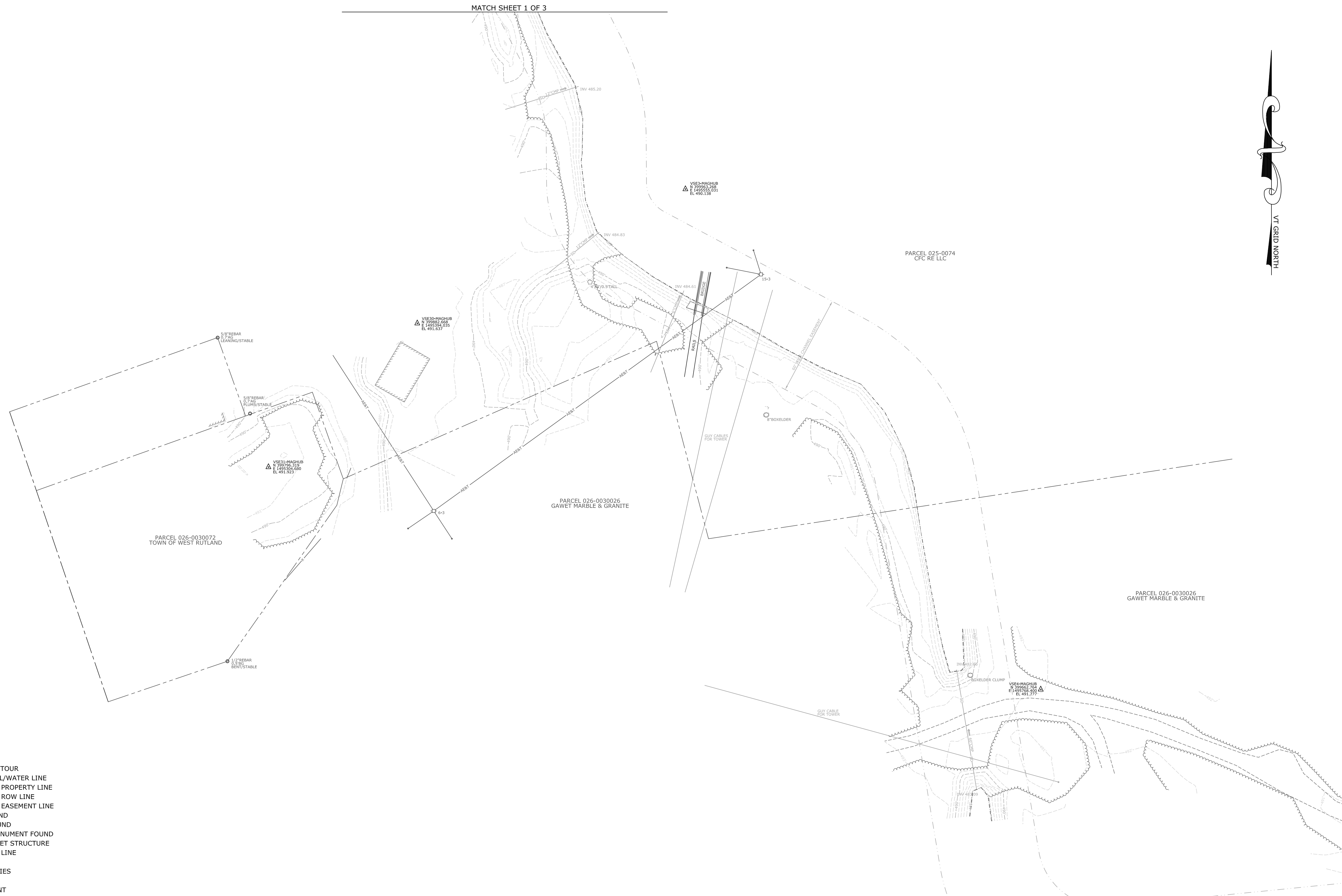

~ LEGEND ~

- 490' ----- EXISTING CONTOUR
- EDGE CHANNEL/WATER LINE
- APPROXIMATE PROPERTY LINE
- APPROXIMATE ROW LINE
- APPROXIMATE EASEMENT LINE
- IRON PIN FOUND
- ⊙ IRON PIPE FOUND
- CONCRETE MONUMENT FOUND
- ⊠ DRAINAGE INLET STRUCTURE
- SD STORM DRAIN LINE
- ⊕ UTILITY POLE
- A&E ST AERIAL UTILITIES
- ☆ LIGHT
- △ CONTROL POINT
- ▭ BUILDING FOOTPRINT
- X FENCE LINE
- ⊕ SIGN
- BOULDER
- STONE FILL
- EDGE OF WOODS OR BRUSH
- CONIFEROUS TREE
- DECIDUOUS TREE
- SHRUB



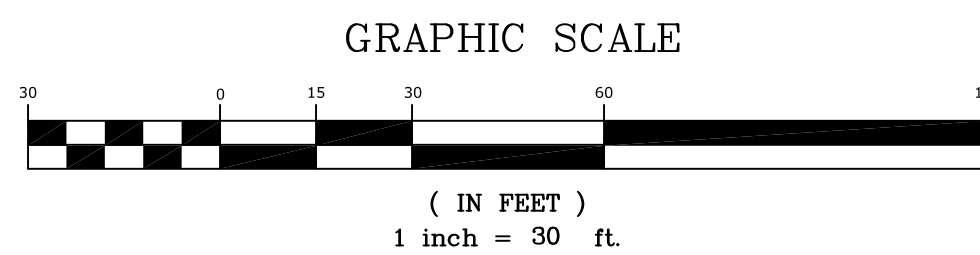
MATCH SHEET 2 OF 3

<p>Existing Conditions Plan West Rutland STP BP21(14) Marbleway Multi-use Path West Rutland, Vermont</p>		FIELD: MB/CM OFFICE: MBB CHECK: ADM
<p>Surveyed Feb. 2023 Scale 1" = 30' @ 22" x 34"</p>		JOB NO.: 22045 SHT NO.: 1 OF 3
<p><i>Vermont Survey and Engineering, Inc.</i> Surveyors and Civil Engineers</p> <p style="font-size: x-small;">79 RIVER STREET, #201, MONTPELIER, VERMONT, 05602 PH. (802) 229-9138 FAX (802) 229-9130 info@vermontsurvey.com</p>		



~ LEGEND ~

- 490' --- EXISTING CONTOUR
- - - - - EDGE CHANNEL/WATER LINE
- - - - - APPROXIMATE PROPERTY LINE
- - - - - APPROXIMATE ROW LINE
- - - - - APPROXIMATE EASEMENT LINE
- IRON PIN FOUND
- ⊙ IRON PIPE FOUND
- CONCRETE MONUMENT FOUND
- ⊠ DRAINAGE INLET STRUCTURE
- SD STORM DRAIN LINE
- ⊕ UTILITY POLE
- AEST --- AERIAL UTILITIES
- ☆ LIGHT
- △ CONTROL POINT
- ▭ BUILDING FOOTPRINT
- x - FENCE LINE
- ⊕ SIGN
- BOULDER
- STONE FILL ---
- ~ ~ ~ EDGE OF WOODS OR BRUSH
- ⊙ CONIFEROUS TREE
- ⊙ DECIDUOUS TREE
- ⊙ SHRUB

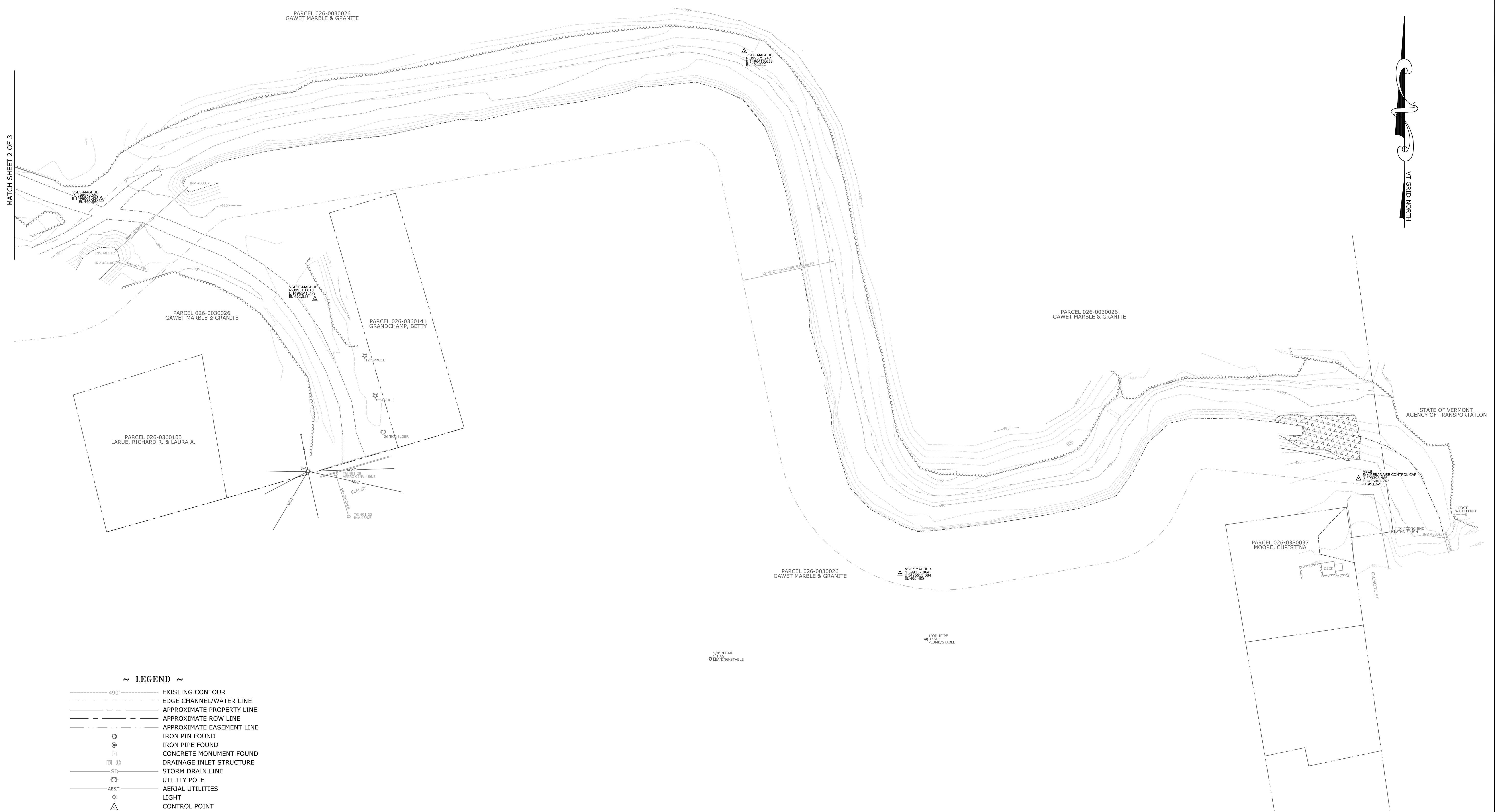


MATCH SHEET 3 OF 3

<p>Existing Conditions Plan West Rutland STP BP21(14) Marbleway Multi-use Path West Rutland, Vermont</p>		FIELD: MB/CM OFFICE: MBB CHECK: ADM JOB NO.: 22045 SHT NO.: 2 OF 3
<p>Surveyed Feb. 2023 Scale 1" = 30' @ 22" x 34"</p>		
<p><i>Vermont Survey and Engineering, Inc.</i> Surveyors and Civil Engineers</p>		
<p>79 RIVER STREET, #201, MONTPELIER, VERMONT, 05602 PH. (802) 229-9138 FAX (802) 229-9130 info@vermontsurvey.com</p>		

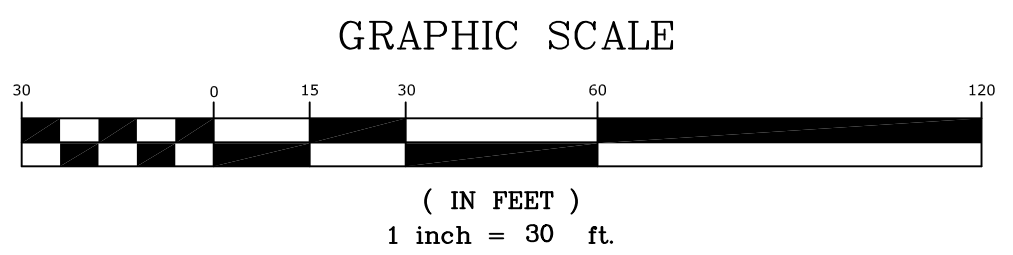
MATCH SHEET 2 OF 3

PARCEL 026-0030026
GAWET MARBLE & GRANITE

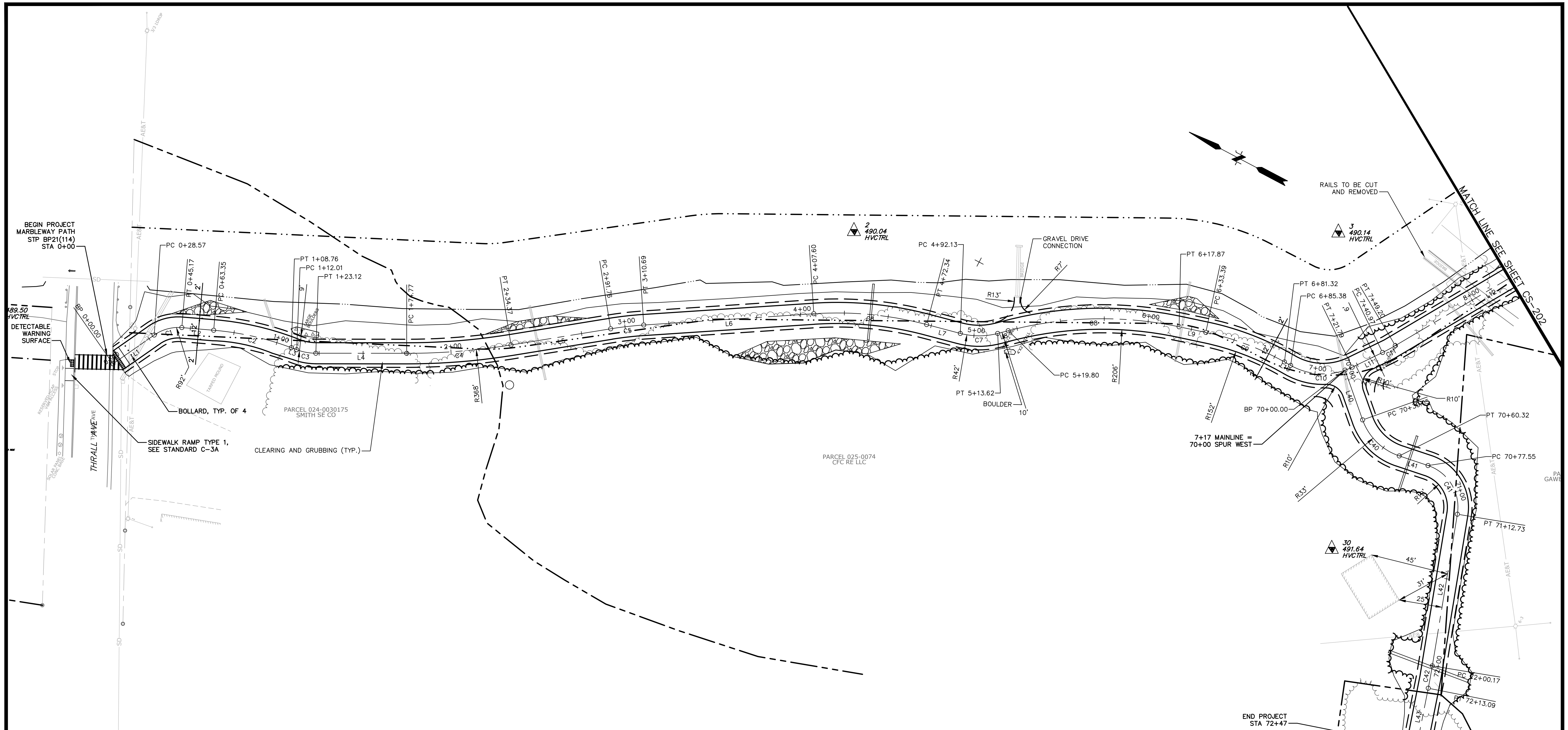


~ LEGEND ~

- 490' --- EXISTING CONTOUR
- EDGE CHANNEL/WATER LINE
- APPROXIMATE PROPERTY LINE
- APPROXIMATE ROW LINE
- APPROXIMATE EASEMENT LINE
- IRON PIN FOUND
- IRON PIPE FOUND
- CONCRETE MONUMENT FOUND
- ⊠ DRAINAGE INLET STRUCTURE
- SD STORM DRAIN LINE
- ⊕ UTILITY POLE
- AEBT AERIAL UTILITIES
- ☆ LIGHT
- △ CONTROL POINT
- ▭ BUILDING FOOTPRINT
- FENCE LINE
- ⊕ SIGN
- BOULDER
- STONE FILL
- EDGE OF WOODS OR BRUSH
- CONIFEROUS TREE
- DECIDUOUS TREE
- SHRUB



<p>Existing Conditions Plan West Rutland STP BP21(14) Marbleway Multi-use Path West Rutland, Vermont</p> <p>Surveyed Feb. 2023 Scale 1" = 30' @ 22" x 34"</p> <p><i>Vermont Survey and Engineering, Inc.</i> Surveyors and Civil Engineers</p> <p>79 RIVER STREET, #201, MONTPELIER, VERMONT, 05602 PH. (802) 229-9138 FAX (802) 229-9130 info@vermontsurvey.com</p>		<p>FIELD: MB/CM</p> <p>OFFICE: MBB</p> <p>CHECK: ADM</p> <p>JOB NO.: 22045</p> <p>SHT NO.: 3 OF 3</p>
--	--	---



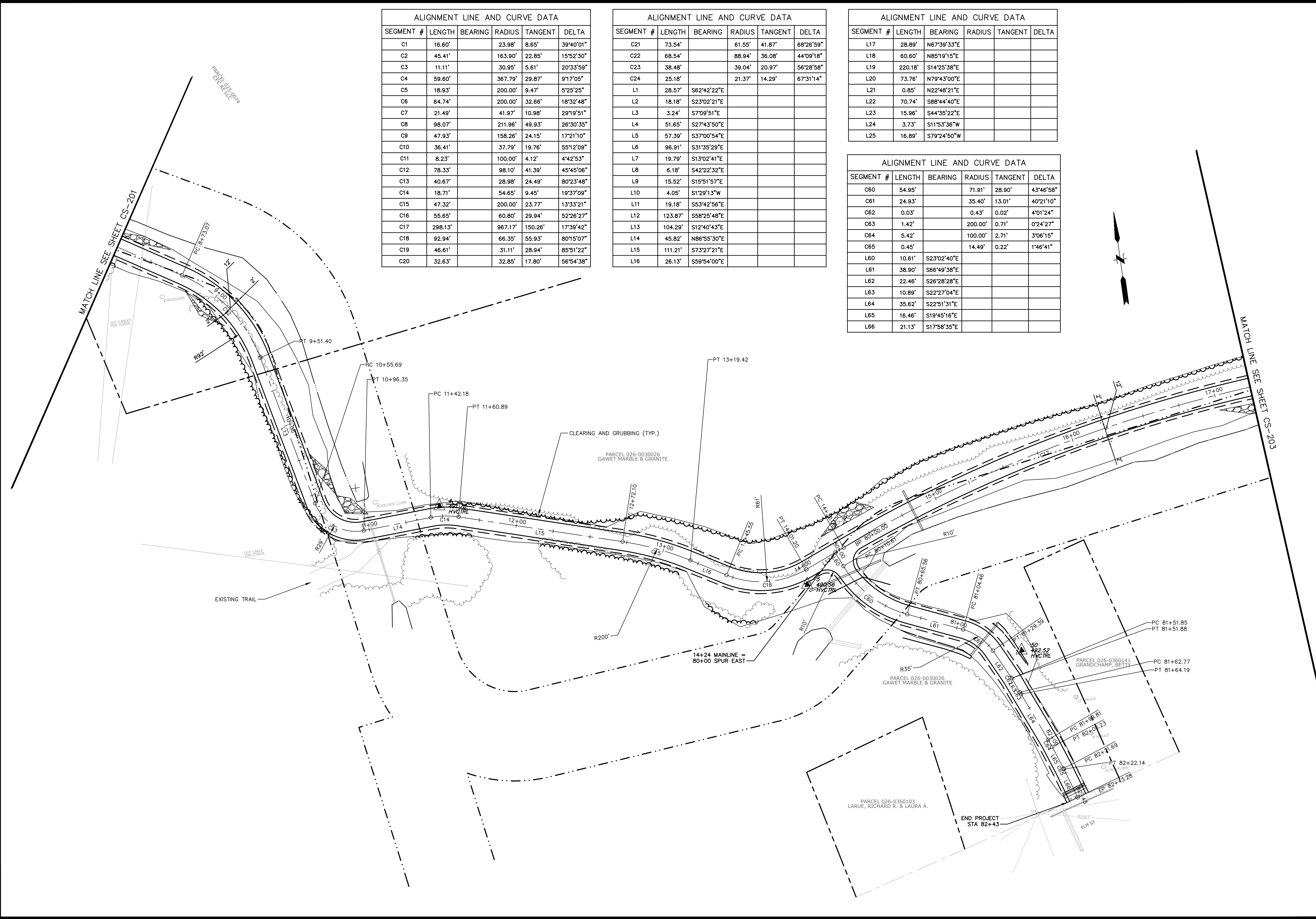
ALIGNMENT LINE AND CURVE DATA					
SEGMENT #	LENGTH	BEARING	RADIUS	TANGENT	DELTA
C1	16.60'		23.98'	8.65'	39°40'01"
C2	45.41'		163.90'	22.85'	15°52'30"
C3	11.11'		30.95'	5.61'	20°33'59"
C4	59.60'		367.79'	29.87'	9°17'05"
C5	18.93'		200.00'	9.47'	5°25'25"
C6	64.74'		200.00'	32.66'	18°32'48"
C7	21.49'		41.97'	10.98'	29°19'51"
C8	98.07'		211.96'	49.93'	26°30'35"
C9	47.93'		158.26'	24.15'	17°21'10"
C10	36.41'		37.79'	19.76'	55°12'09"
C11	8.23'		100.00'	4.12'	4°42'53"
C12	78.33'		98.10'	41.39'	45°45'06"
C13	40.67'		28.98'	24.49'	80°23'48"
C14	18.71'		54.65'	9.45'	19°37'09"
C15	47.32'		200.00'	23.77'	13°33'21"
C16	55.65'		60.80'	29.94'	52°26'27"
C17	298.13'		967.17'	150.26'	17°39'42"
C18	92.94'		66.35'	55.93'	80°15'07"
C19	46.61'		31.11'	28.94'	85°51'22"
C20	32.63'		32.85'	17.80'	56°54'38"

ALIGNMENT LINE AND CURVE DATA					
SEGMENT #	LENGTH	BEARING	RADIUS	TANGENT	DELTA
C21	73.54'		61.55'	41.87'	68°26'59"
C22	68.54'		88.94'	36.08'	44°09'18"
C23	38.48'		39.04'	20.97'	56°28'58"
C24	25.18'		21.37'	14.29'	67°31'14"
L1	28.57'	S62°42'22"E			
L2	18.18'	S23°02'21"E			
L3	3.24'	S7°09'51"E			
L4	51.65'	S27°43'50"E			
L5	57.39'	S37°00'54"E			
L6	96.91'	S31°35'29"E			
L7	19.79'	S13°02'41"E			
L8	6.18'	S42°22'32"E			
L9	15.52'	S15°51'57"E			
L10	4.05'	S1°29'13"W			
L11	19.18'	S53°42'56"E			
L12	123.87'	S58°25'48"E			
L13	104.29'	S12°40'43"E			
L14	45.82'	N86°55'30"E			
L15	111.21'	S73°27'21"E			
L16	26.13'	S59°54'00"E			

ALIGNMENT LINE AND CURVE DATA					
SEGMENT #	LENGTH	BEARING	RADIUS	TANGENT	DELTA
L17	28.89'	N67°39'33"E			
L18	60.60'	N85°19'15"E			
L19	220.18'	S14°25'38"E			
L20	73.76'	N79°43'00"E			
L21	0.85'	N22°48'21"E			
L22	70.74'	S88°44'40"E			
L23	15.96'	S44°35'22"E			
L24	3.73'	S11°53'36"W			
L25	16.89'	S79°24'50"W			

ALIGNMENT LINE AND CURVE DATA					
SEGMENT #	LENGTH	BEARING	RADIUS	TANGENT	DELTA
C40	30.27'		33.35'	16.27'	52°00'01"
C41	35.18'		24.92'	21.24'	80°51'46"
C42	12.92'		400.00'	6.46'	1°51'01"
L40	30.05'	S42°42'49"W			
L41	17.23'	S9°17'12"E			
L42	87.45'	S71°34'34"W			
L43	34.05'	S73°25'35"W			

<p>TOWN OF WEST RUTLAND</p> <p>SITE LAYOUT SHEETS</p> <p>MARBLEWAY PATH STP BP21(14)</p> <p>WEST RUTLAND VERMONT</p>	<p>FUSS & O'NEILL</p> <p>205 BILLINGS FARMS ROAD, SUITE 6B WEST RUTLAND, VT 05701 www.fussandoneill.com</p>										
<p>SCALE: HORIZ.: 1" = 30'</p> <p>VERT.: 1" = 10'</p> <p>DATUM: VT83F</p> <p>HORIZ.: NAVD88</p> <p>VERT.: NAVD88</p> <p>GRAPHIC SCALE</p>	<table border="1" style="width: 100%; border-collapse: collapse;"> <tr> <th>No.</th> <th>DATE</th> <th>CONCEPTUAL PLANS</th> <th>DESCRIPTION</th> <th>DESIGNER/REVIEWER</th> </tr> <tr> <td style="text-align: center;">1</td> <td style="text-align: center;">5/24/2023</td> <td></td> <td></td> <td></td> </tr> </table>	No.	DATE	CONCEPTUAL PLANS	DESCRIPTION	DESIGNER/REVIEWER	1	5/24/2023			
No.	DATE	CONCEPTUAL PLANS	DESCRIPTION	DESIGNER/REVIEWER							
1	5/24/2023										
<p>PROJ. No.: 20200183.W10</p> <p>DATE: JULY 2023</p>											
<p>CS-201</p>											



ALIGNMENT LINE AND CURVE DATA					
SEGMENT #	LENGTH	BEARING	RADIUS	TANGENT	DELTA
C1	16.60'		23.98'	8.65'	39°40'01"
C2	45.41'		163.90'	22.85'	15°52'30"
C3	11.11'		30.95'	5.61'	20°33'59"
C4	59.60'		367.79'	29.87'	9°17'05"
C5	18.93'		200.00'	9.47'	5°25'25"
C6	64.74'		200.00'	32.66'	18°32'48"
C7	21.49'		41.97'	10.98'	29°19'51"
C8	98.07'		211.96'	49.93'	26°30'35"
C9	47.93'		158.26'	24.15'	17°21'10"
C10	36.41'		37.79'	19.76'	55°12'09"
C11	8.23'		100.00'	4.12'	4°42'53"
C12	78.33'		98.10'	41.39'	45°45'06"
C13	40.67'		28.98'	24.49'	80°23'48"
C14	18.71'		54.65'	9.45'	19°37'09"
C15	47.32'		200.00'	23.77'	13°33'21"
C16	55.65'		60.80'	29.94'	52°26'27"
C17	298.13'		967.17'	150.26'	17°39'42"
C18	92.94'		66.35'	55.93'	80°15'07"
C19	46.61'		31.11'	28.94'	85°51'22"
C20	32.63'		32.85'	17.80'	56°54'38"

ALIGNMENT LINE AND CURVE DATA					
SEGMENT #	LENGTH	BEARING	RADIUS	TANGENT	DELTA
C21	73.54'		61.55'	41.87'	68°26'59"
C22	68.54'		88.94'	36.08'	44°09'18"
C23	38.48'		39.04'	20.97'	56°28'58"
C24	25.18'		21.37'	14.29'	67°31'14"
L1	28.57'	S62°42'22"E			
L2	18.18'	S23°02'21"E			
L3	3.24'	S7°09'51"E			
L4	51.65'	S27°43'50"E			
L5	57.39'	S37°00'54"E			
L6	96.91'	S31°35'29"E			
L7	19.79'	S13°02'41"E			
L8	6.18'	S42°22'32"E			
L9	15.52'	S15°51'57"E			
L10	4.05'	S1°29'13"W			
L11	19.18'	S53°42'56"E			
L12	123.87'	S58°25'48"E			
L13	104.29'	S12°40'43"E			
L14	45.82'	N86°55'30"E			
L15	111.21'	S73°27'21"E			
L16	26.13'	S59°54'00"E			

ALIGNMENT LINE AND CURVE DATA					
SEGMENT #	LENGTH	BEARING	RADIUS	TANGENT	DELTA
L17	28.89'	N67°39'33"E			
L18	60.60'	N85°19'15"E			
L19	220.18'	S14°25'38"E			
L20	73.76'	N79°43'00"E			
L21	0.85'	N22°48'21"E			
L22	70.74'	S88°44'40"E			
L23	15.96'	S44°35'22"E			
L24	3.73'	S11°53'36"W			
L25	16.89'	S79°24'50"W			

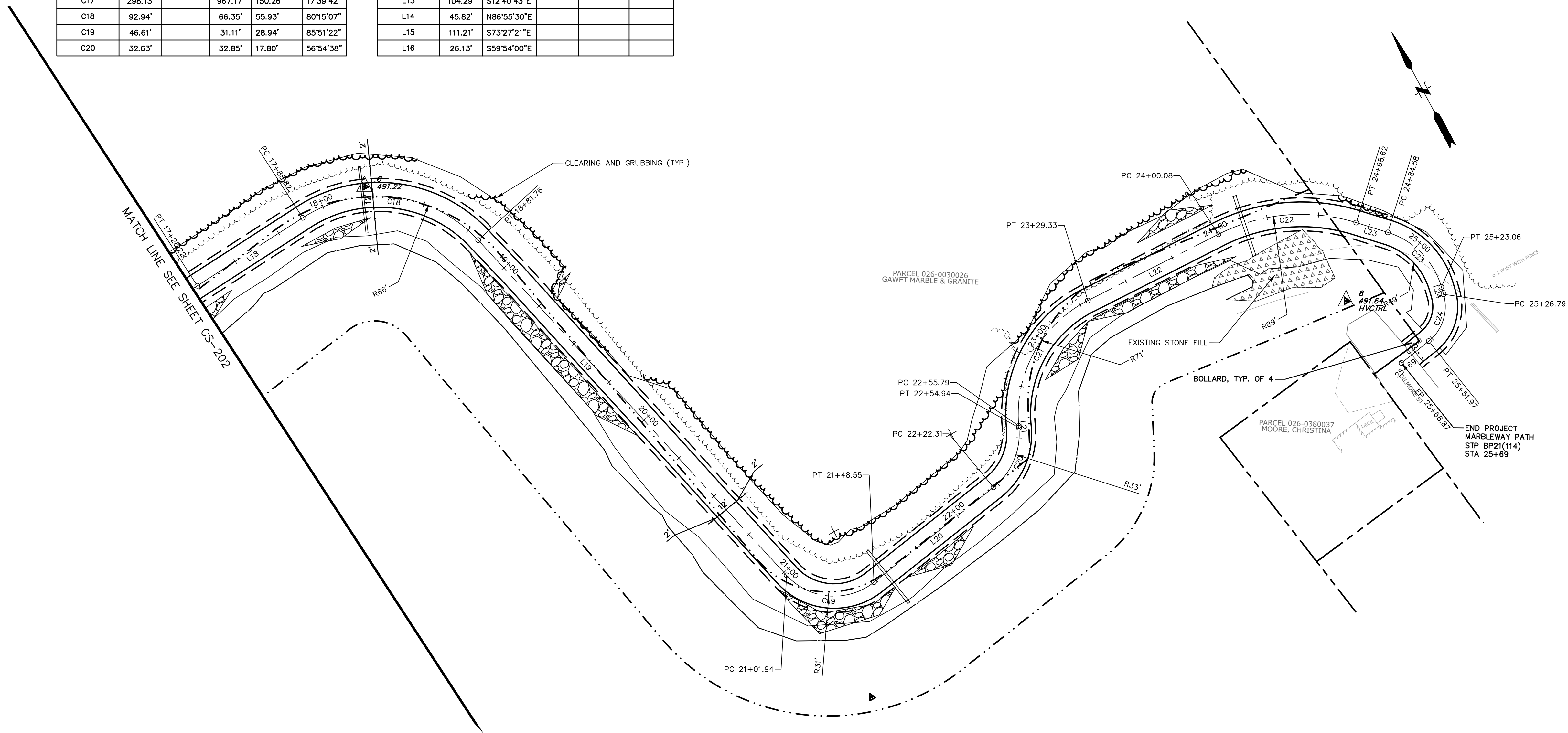
ALIGNMENT LINE AND CURVE DATA					
SEGMENT #	LENGTH	BEARING	RADIUS	TANGENT	DELTA
C60	54.95'		71.91'	28.90'	43°46'58"
C61	24.93'		35.40'	13.01'	40°21'10"
C62	0.03'		0.43'	0.02'	4°01'24"
C63	1.42'		200.00'	0.71'	0°24'27"
C64	5.42'		100.00'	2.71'	3°06'15"
C65	0.45'		14.49'	0.22'	1°46'41"
L60	10.61'	S23°02'40"E			
L61	38.90'	S66°49'38"E			
L62	22.46'	S26°28'28"E			
L63	10.89'	S22°27'04"E			
L64	35.62'	S22°51'31"E			
L65	16.46'	S19°45'16"E			
L66	21.13'	S17°58'35"E			

SCALE: HORIZ.: 1" = 30'		VERT.: 1" = 30'	
DATUM: VT83F		VERT.: NAVD88	
30 15 0 30		GRAPHIC SCALE	
FUSS & O'NEILL 205 BILLINGS FARMS ROAD, SUITE 6B RUTLAND, VERMONT 05701 www.fussandoneill.com		VERMONT	
TOWN OF WEST RUTLAND		MARBLEWAY PATH	
SITE LAYOUT SHEETS		STP BP21(14)	
WEST RUTLAND		DESIGNER REVIEWER	
PROJ. No.: 20200183.W10		DATE: JULY 2023	
CS-202		CONCEPTUAL PLANS	
		DESCRIPTION	
		DATE	
		No.	
		1	
		5/24/2023	

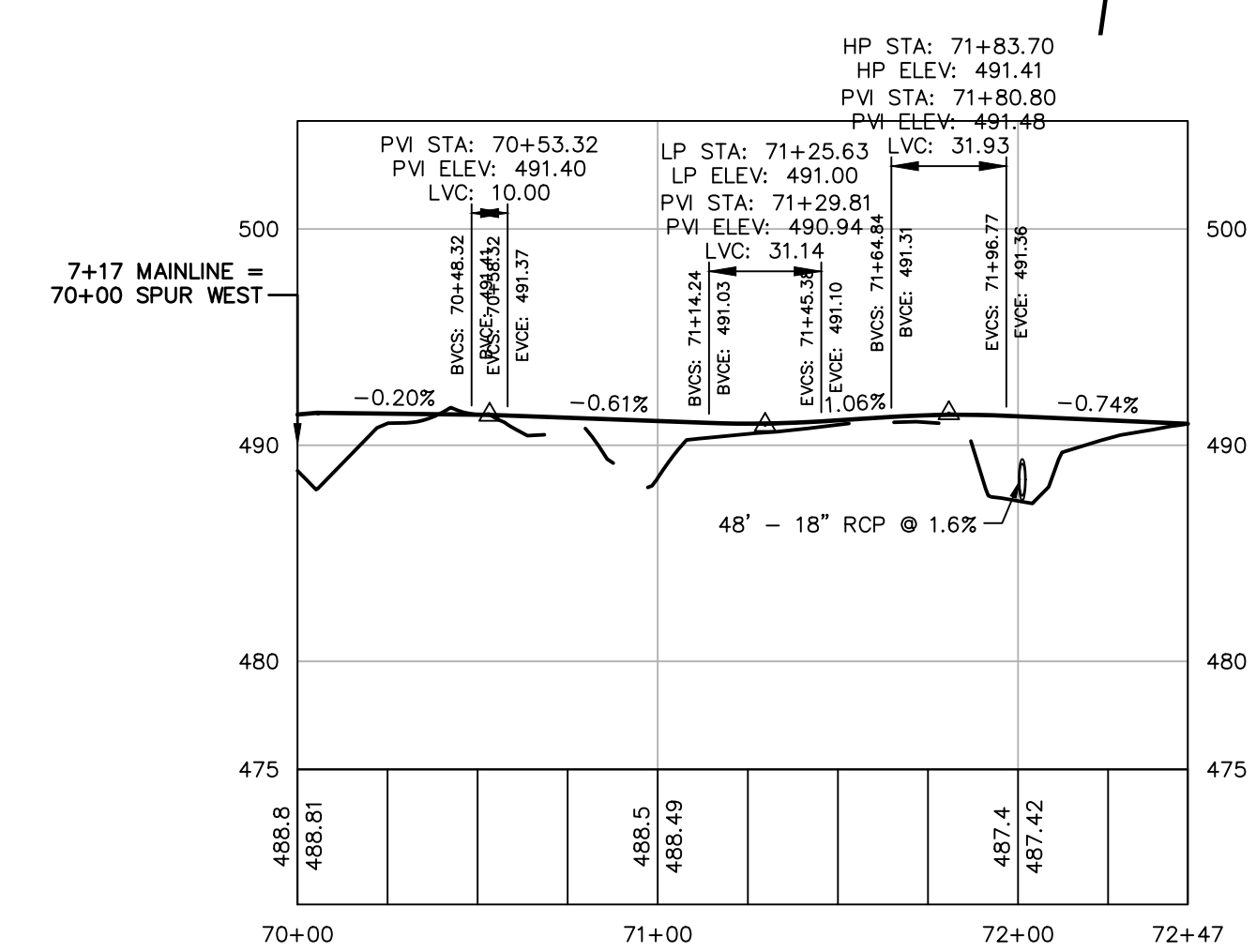
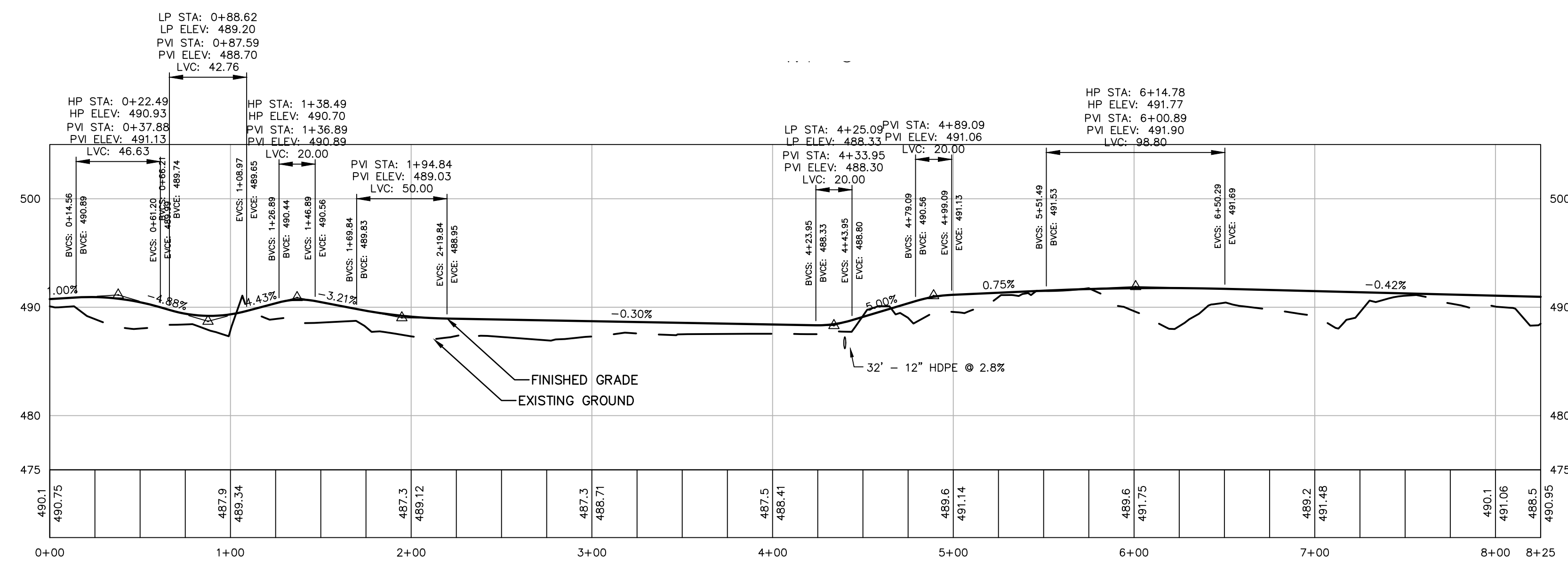
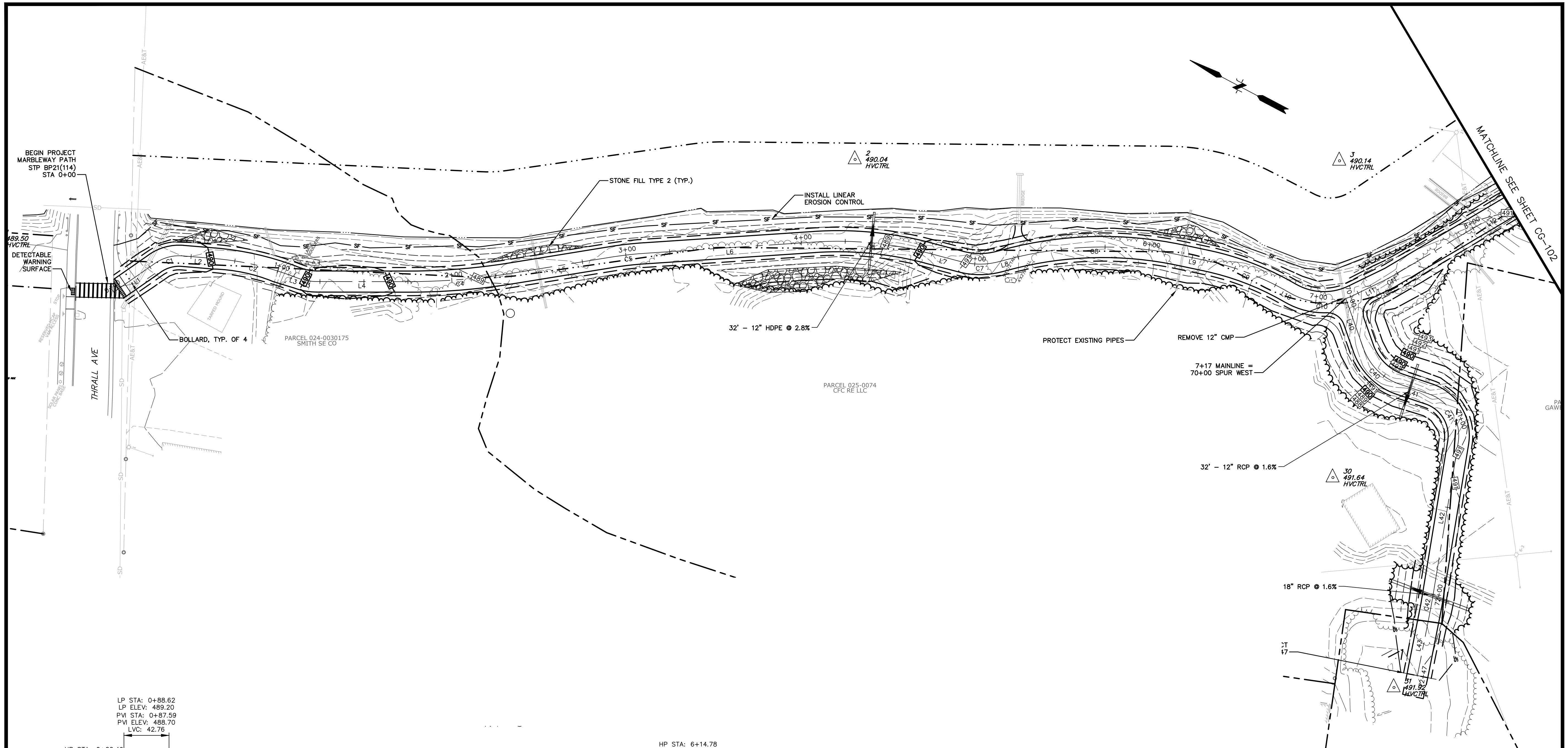
ALIGNMENT LINE AND CURVE DATA					
SEGMENT #	LENGTH	BEARING	RADIUS	TANGENT	DELTA
C1	16.60'		23.98'	8.65'	39°40'01"
C2	45.41'		163.90'	22.85'	15°52'30"
C3	11.11'		30.95'	5.61'	20°33'59"
C4	59.60'		367.79'	29.87'	9°17'05"
C5	18.93'		200.00'	9.47'	5°25'25"
C6	64.74'		200.00'	32.66'	18°32'48"
C7	21.49'		41.97'	10.98'	29°19'51"
C8	98.07'		211.96'	49.93'	26°30'35"
C9	47.93'		158.26'	24.15'	17°21'10"
C10	36.41'		37.79'	19.76'	55°12'09"
C11	8.23'		100.00'	4.12'	4°42'53"
C12	78.33'		98.10'	41.39'	45°45'06"
C13	40.67'		28.98'	24.49'	80°23'48"
C14	18.71'		54.65'	9.45'	19°37'09"
C15	47.32'		200.00'	23.77'	13°33'21"
C16	55.65'		60.80'	29.94'	52°26'27"
C17	298.13'		967.17'	150.26'	17°39'42"
C18	92.94'		66.35'	55.93'	80°15'07"
C19	46.61'		31.11'	28.94'	85°51'22"
C20	32.63'		32.85'	17.80'	56°54'38"

ALIGNMENT LINE AND CURVE DATA					
SEGMENT #	LENGTH	BEARING	RADIUS	TANGENT	DELTA
C21	73.54'		61.55'	41.87'	68°26'59"
C22	68.54'		88.94'	36.08'	44°09'18"
C23	38.48'		39.04'	20.97'	56°28'58"
C24	25.18'		21.37'	14.29'	67°31'14"
L1	28.57'	S62°42'22"E			
L2	18.18'	S23°02'21"E			
L3	3.24'	S7°09'51"E			
L4	51.65'	S27°43'50"E			
L5	57.39'	S37°00'54"E			
L6	96.91'	S31°35'29"E			
L7	19.79'	S13°02'41"E			
L8	6.18'	S42°22'32"E			
L9	15.52'	S15°51'57"E			
L10	4.05'	S1°29'13"W			
L11	19.18'	S53°42'56"E			
L12	123.87'	S58°25'48"E			
L13	104.29'	S12°40'43"E			
L14	45.82'	N86°55'30"E			
L15	111.21'	S73°27'21"E			
L16	26.13'	S59°54'00"E			

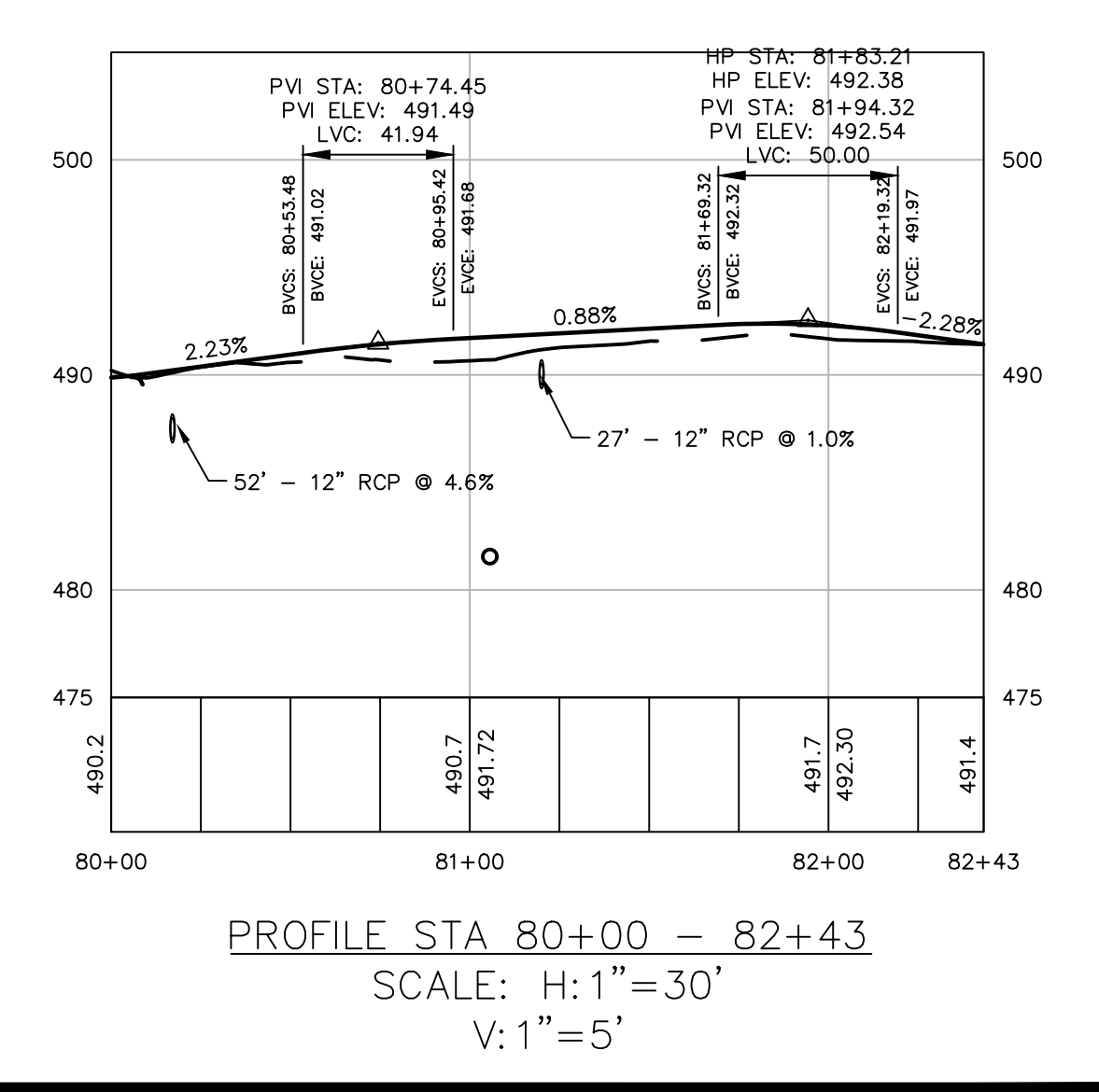
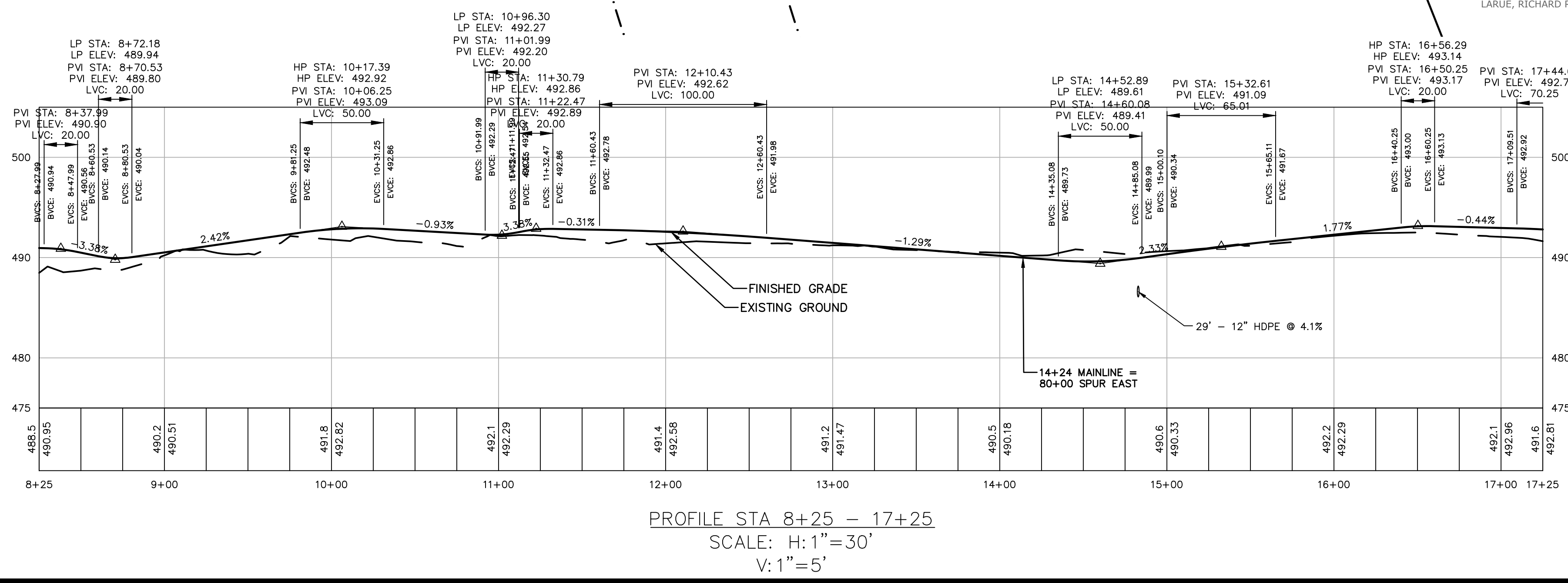
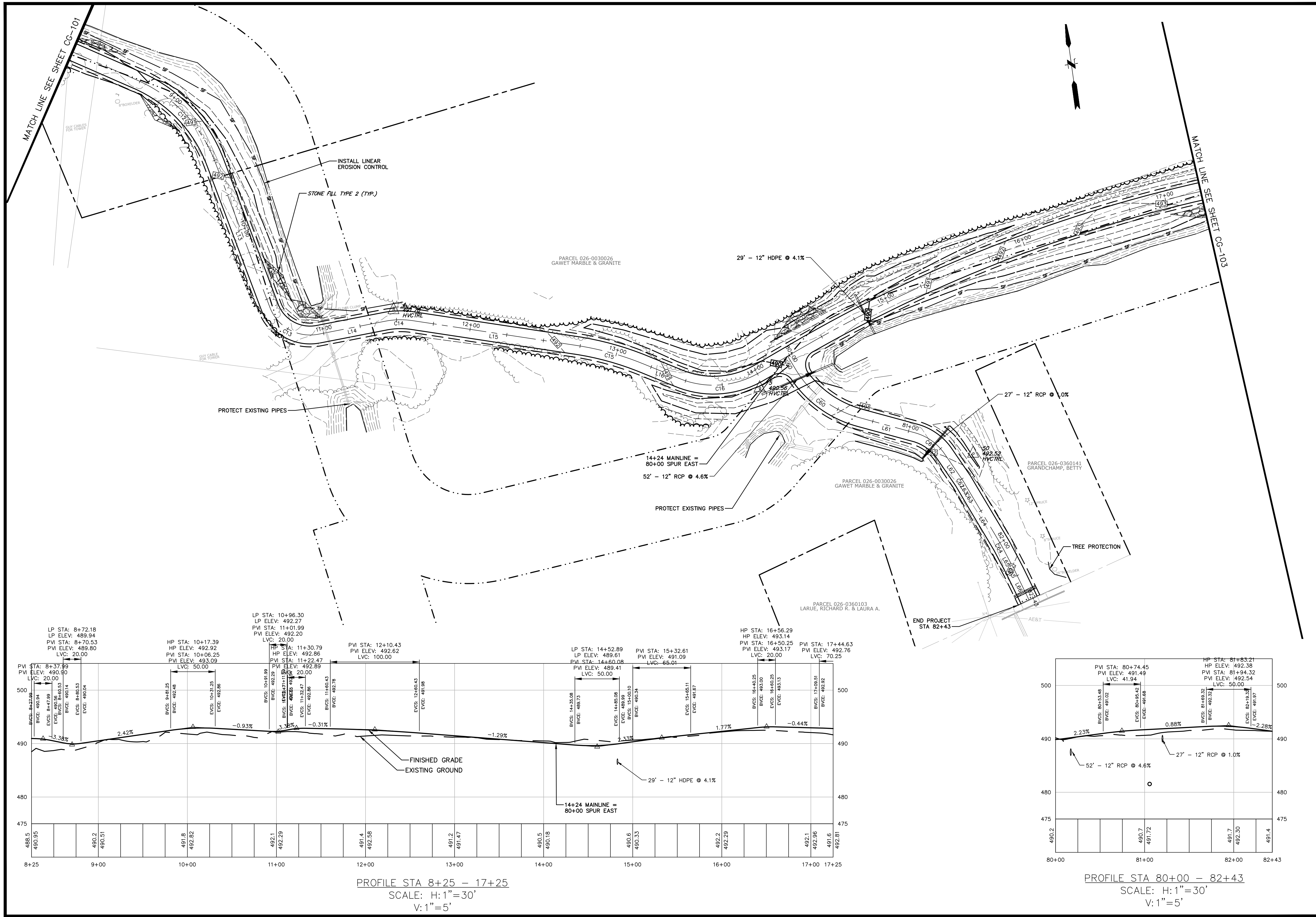
ALIGNMENT LINE AND CURVE DATA					
SEGMENT #	LENGTH	BEARING	RADIUS	TANGENT	DELTA
L17	28.89'	N67°39'33"E			
L18	60.60'	N85°19'15"E			
L19	220.18'	S14°25'38"E			
L20	73.76'	N79°43'00"E			
L21	0.85'	N22°48'21"E			
L22	70.74'	S88°44'40"E			
L23	15.96'	S44°35'22"E			
L24	3.73'	S11°53'36"W			
L25	16.89'	S79°24'50"W			



<p>SCALE: HORIZ.: 1" = 30' VERT.: DATUM: VT83F HORIZ.: NAVD88 VERT.: NAVD88</p> <p style="text-align: right;">GRAPHIC SCALE 0 15 30</p>							
<p>FUSS & O'NEILL 205 BILLINGS FARMS ROAD, SUITE 408 WASHINGTON, VT 05691 www.fussandoneill.com</p>							
TOWN OF WEST RUTLAND SITE LAYOUT SHEETS MARBLEWAY PATH STP BP21(114)				VERMONT WEST RUTLAND			
PROJ. No.: 20200183.W10 DATE: JULY 2023							
CS-203							



 FUSS & O'NEILL 205 BILLINGS FARMS ROAD, SUITE 6B 882.096.0770 www.fussandoneill.com	TOWN OF WEST RUTLAND GRADING AND DRAINAGE MARBLEWAY PATH STP BP21(14) WEST RUTLAND VERMONT
SCALE: HORZ.: 1" = 30' VERT.: DATUM: HORZ.: VT83F VERT.: NAVD88 GRAPHIC SCALE	PROJ. No.: 20200183.W10 DATE: JULY 2023
CG-101	CONCEPTUAL PLANS No. 1 DATE 5/24/2023 DESCRIPTION DESIGNER REVIEWER



TOWN OF WEST RUTLAND

GRADING AND DRAINAGE

MARBLEWAY PATH
STP BP21(14)

WEST RUTLAND VERMONT

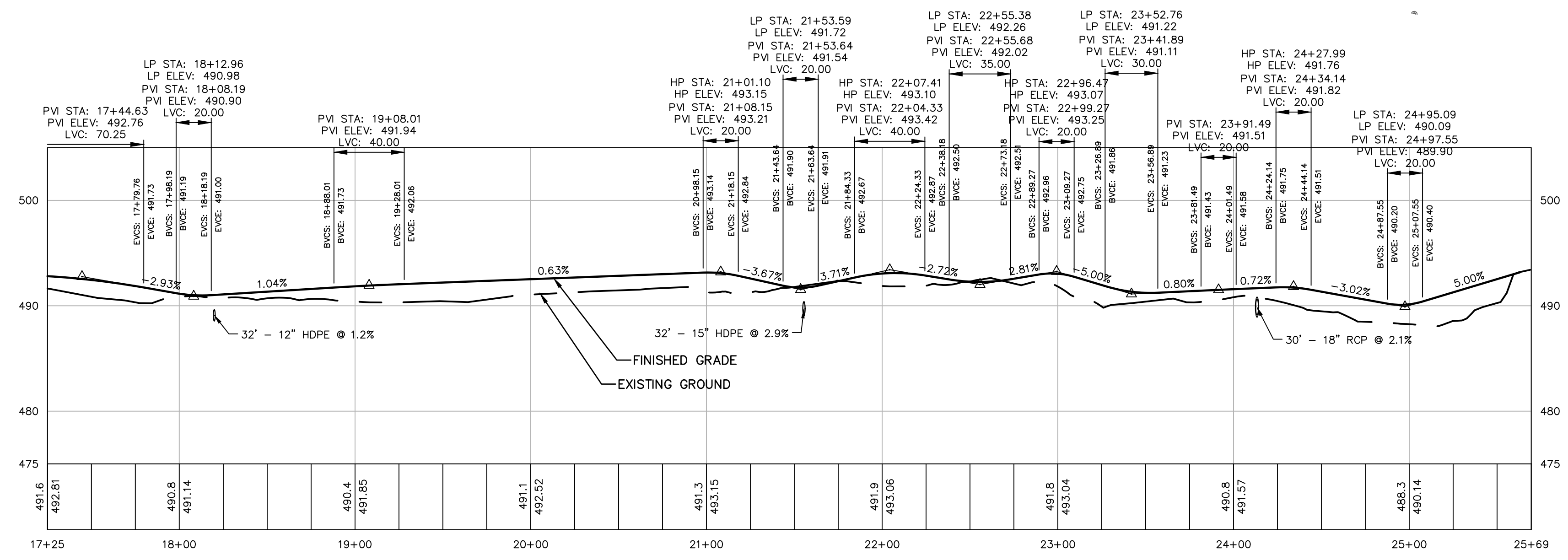
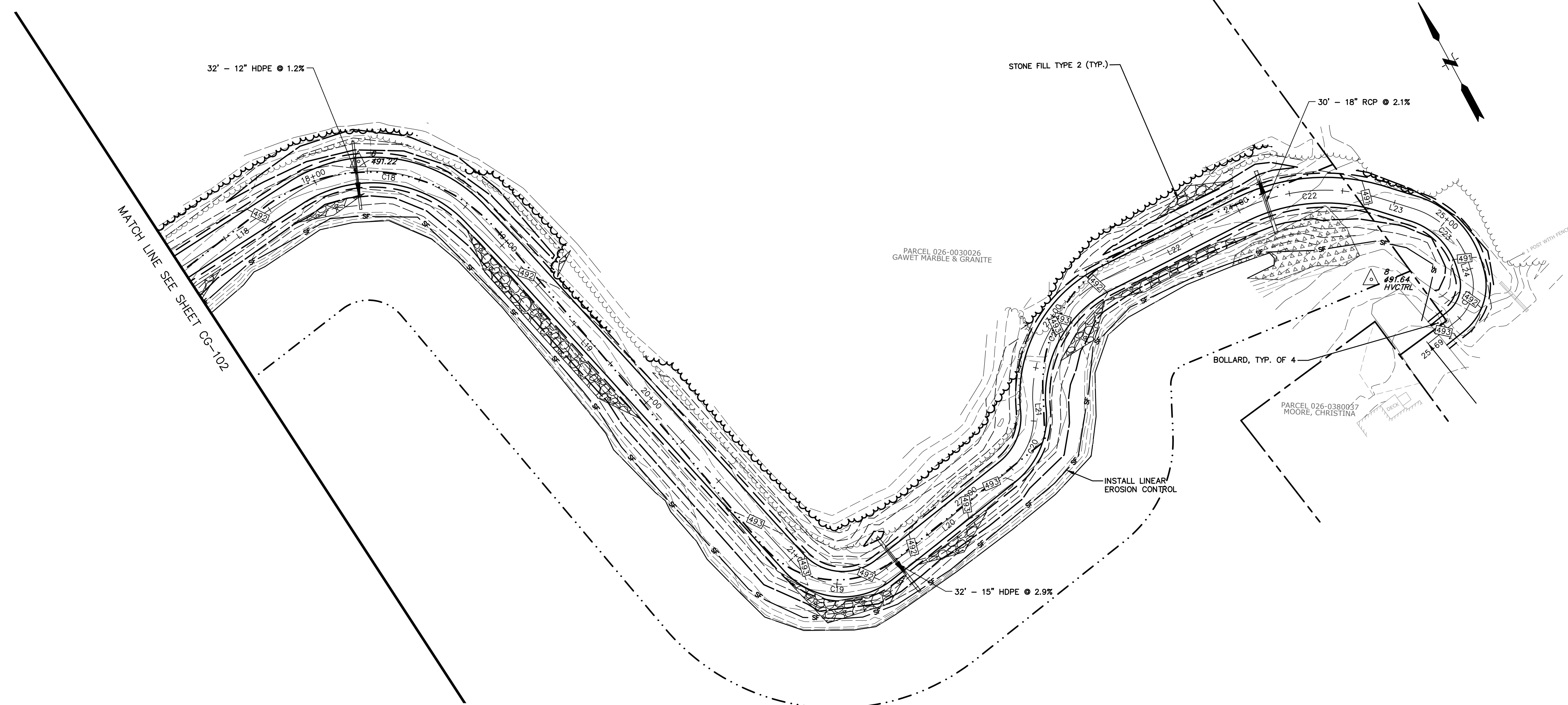
PROJ. No.: 20200183.W10
DATE: JULY 2023

CG-102


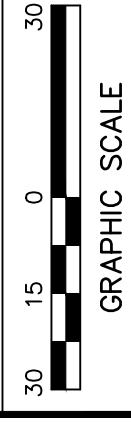
FUSS & O'NEILL
 205 BILLINGS FARMS ROAD, SUITE 6B
 882.096(870) WASHINGTON, VT 05691
 www.fuss.com

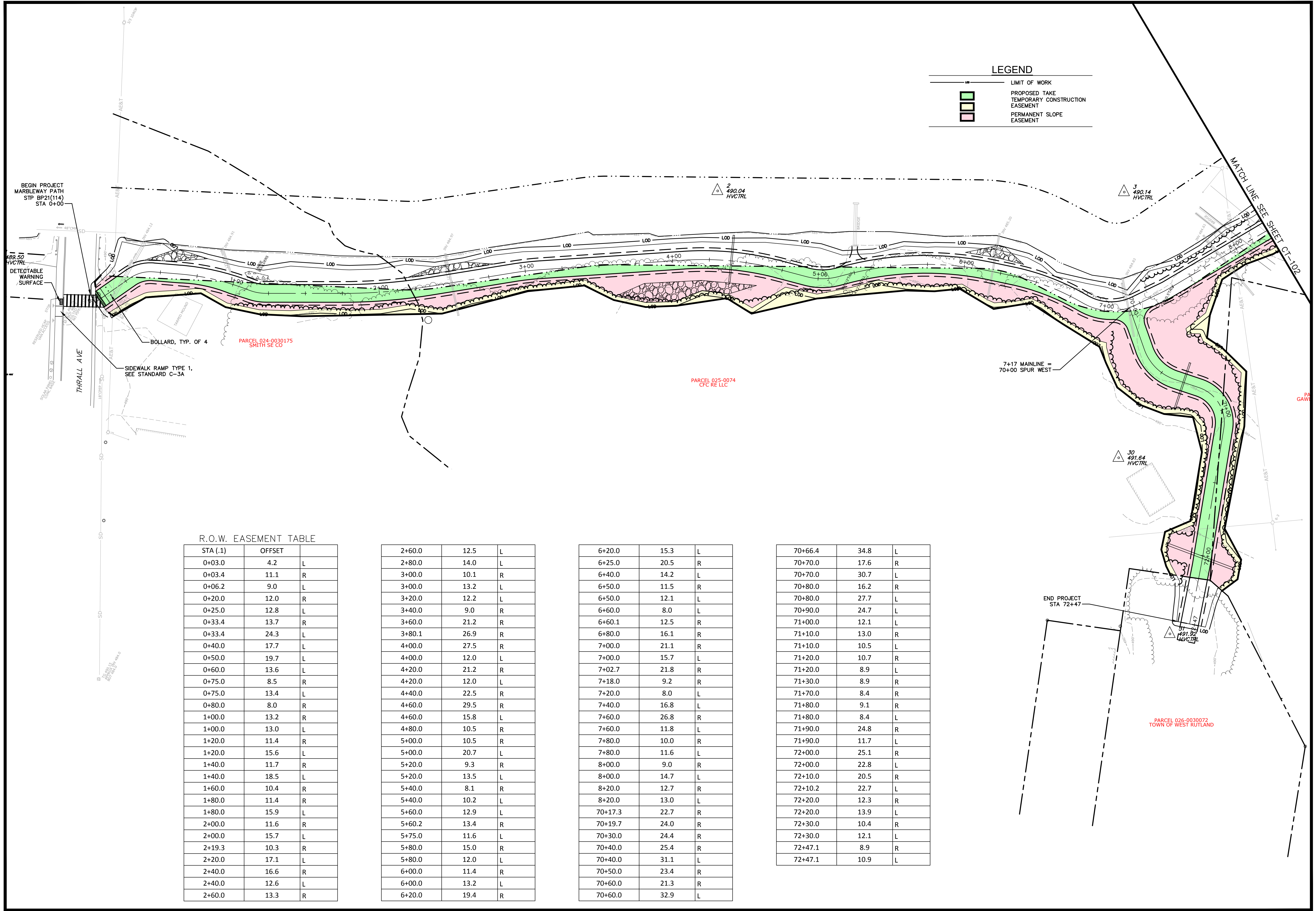
SCALE: 1" = 30'
 HORIZ.: 1" = 30'
 VERT.: 1" = 5'
 DATUM: VT83F
 HORIZ.: NAVD88
 VERT.: NAVD88

No.	DATE	CONCEPTUAL PLANS	DESCRIPTION	DESIGNER REVIEWER
1	5/24/2023	CONCEPTUAL PLANS		



PROFILE STA 17+25 - 25+69
 SCALE: H: 1"=30'
 V: 1"=5'

 FUSS & O'NEILL <small>205 BILLINGS FARMS ROAD, SUITE 408 WASHINGTON, VT 05691 802.098.0370 www.fandn.com</small>	
TOWN OF WEST RUTLAND GRADING AND DRAINAGE MARBLEWAY PATH STP BP21(14) WEST RUTLAND VERMONT	SCALE: HORZ.: 1"=30' VERT.: DATUM: VT83F HORZ.: NAVD88 VERT.: NAVD88 
PROJ. No.: 20200183.W10 DATE: JULY 2023	
CG-103	
1 No.	5/24/2023 DATE
CONCEPTUAL PLANS	DESCRIPTION
DESIGNER	REVIEWER



LEGEND

- LIMIT OF WORK
- PROPOSED TAKE
- TEMPORARY CONSTRUCTION EASEMENT
- PERMANENT SLOPE EASEMENT

R.O.W. EASEMENT TABLE

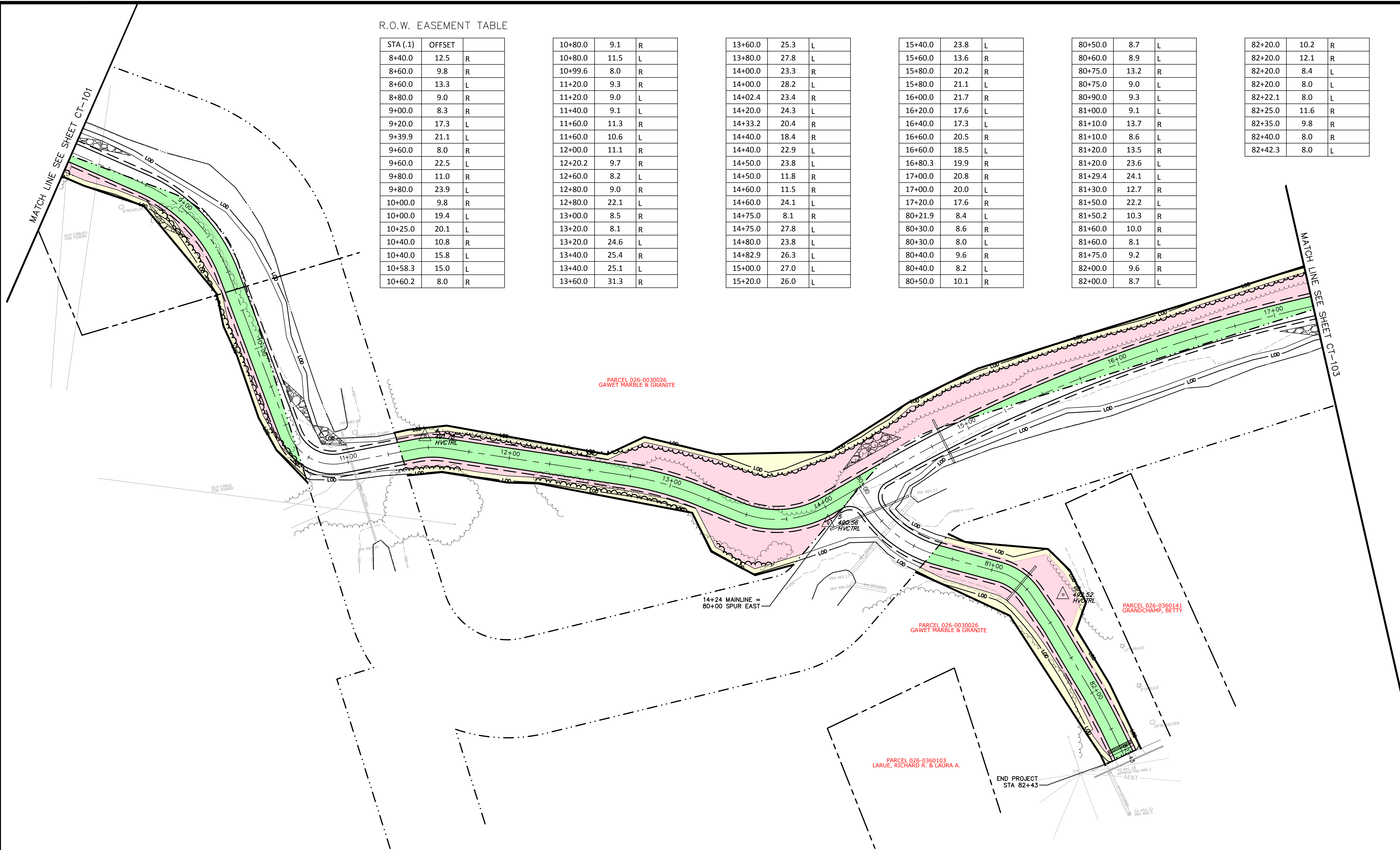
STA (.1)	OFFSET	
0+03.0	4.2	L
0+03.4	11.1	R
0+06.2	9.0	L
0+20.0	12.0	R
0+25.0	12.8	L
0+33.4	13.7	R
0+33.4	24.3	L
0+40.0	17.7	L
0+50.0	19.7	L
0+60.0	13.6	L
0+75.0	8.5	R
0+75.0	13.4	L
0+80.0	8.0	R
1+00.0	13.2	R
1+00.0	13.0	L
1+20.0	11.4	R
1+20.0	15.6	L
1+40.0	11.7	R
1+40.0	18.5	L
1+60.0	10.4	R
1+80.0	11.4	R
1+80.0	15.9	L
2+00.0	11.6	R
2+00.0	15.7	L
2+19.3	10.3	R
2+20.0	17.1	L
2+40.0	16.6	R
2+40.0	12.6	L
2+60.0	13.3	R

2+60.0	12.5	L
2+80.0	14.0	L
3+00.0	10.1	R
3+00.0	13.2	L
3+20.0	12.2	L
3+40.0	9.0	R
3+60.0	21.2	R
3+80.1	26.9	R
4+00.0	27.5	R
4+00.0	12.0	L
4+20.0	21.2	R
4+20.0	12.0	L
4+40.0	22.5	R
4+60.0	29.5	R
4+60.0	15.8	L
4+80.0	10.5	R
5+00.0	10.5	R
5+00.0	20.7	L
5+20.0	9.3	R
5+20.0	13.5	L
5+40.0	8.1	R
5+40.0	10.2	L
5+60.0	12.9	L
5+60.2	13.4	R
5+75.0	11.6	L
5+80.0	15.0	R
5+80.0	12.0	L
6+00.0	11.4	R
6+00.0	13.2	L
6+20.0	19.4	R

6+20.0	15.3	L
6+25.0	20.5	R
6+40.0	14.2	L
6+50.0	11.5	R
6+50.0	12.1	L
6+60.0	8.0	L
6+60.1	12.5	R
6+80.0	16.1	R
7+00.0	21.1	R
7+00.0	15.7	L
7+02.7	21.8	R
7+18.0	9.2	R
7+20.0	8.0	L
7+40.0	16.8	L
7+60.0	26.8	R
7+60.0	11.8	L
7+80.0	10.0	R
7+80.0	11.6	L
8+00.0	9.0	R
8+00.0	14.7	L
8+20.0	12.7	R
8+20.0	13.0	L
70+17.3	22.7	R
70+19.7	24.0	R
70+30.0	24.4	R
70+40.0	25.4	R
70+40.0	31.1	L
70+50.0	23.4	R
70+60.0	21.3	R
70+60.0	32.9	L

70+66.4	34.8	L
70+70.0	17.6	R
70+70.0	30.7	L
70+80.0	16.2	R
70+80.0	27.7	L
70+90.0	24.7	L
71+00.0	12.1	L
71+10.0	13.0	R
71+10.0	10.5	L
71+20.0	10.7	R
71+20.0	8.9	L
71+30.0	8.9	R
71+70.0	8.4	R
71+80.0	9.1	R
71+80.0	8.4	L
71+90.0	24.8	R
71+90.0	11.7	L
72+00.0	25.1	R
72+00.0	22.8	L
72+10.0	20.5	R
72+10.2	22.7	L
72+20.0	12.3	R
72+20.0	13.9	L
72+30.0	10.4	R
72+30.0	12.1	L
72+47.1	8.9	R
72+47.1	10.9	L

<p>TOWN OF WEST RUTLAND</p> <p style="text-align: center;">R.O.W. PLAN</p> <p style="text-align: center;">MARBLEWAY PATH STP BP21(14)</p> <p style="text-align: right;">VERMONT</p>	<p>SCALE: HORZ.: 1" = 30' VERT.: 1" = 30'</p> <p>DATUM: HORZ.: VT83F VERT.: NAVD88</p> <p>GRAPHIC SCALE</p>
<p>FUSS & O'NEILL 205 BELLINGS FARMS ROAD, SUITE 6B WEST RUTLAND, VT 05701 www.fussandoneill.com</p>	
<p>PROJ. No.: 20200183.W10 DATE: JULY 2023</p>	
<p>CT-101</p>	
<p>DESIGNER REVIEWER</p>	<p>CONCEPTUAL PLANS DESCRIPTION</p>
<p>No. 1</p>	<p>DATE 5/24/2023</p>



R.O.W. EASEMENT TABLE

STA (.1)	OFFSET	
8+40.0	12.5	R
8+60.0	9.8	R
8+60.0	13.3	L
8+80.0	9.0	R
9+00.0	8.3	R
9+20.0	17.3	L
9+39.9	21.1	L
9+60.0	8.0	R
9+60.0	22.5	L
9+80.0	11.0	R
9+80.0	23.9	L
10+00.0	9.8	R
10+00.0	19.4	L
10+25.0	20.1	L
10+40.0	10.8	R
10+40.0	15.8	L
10+58.3	15.0	L
10+60.2	8.0	R

10+80.0	9.1	R
10+80.0	11.5	L
10+99.6	8.0	R
11+20.0	9.3	R
11+20.0	9.0	L
11+40.0	9.1	L
11+60.0	11.3	R
11+60.0	10.6	L
12+00.0	11.1	R
12+20.2	9.7	R
12+60.0	8.2	L
12+80.0	9.0	R
12+80.0	22.1	L
13+00.0	8.5	R
13+20.0	8.1	R
13+20.0	24.6	L
13+40.0	25.4	R
13+40.0	25.1	L
13+60.0	31.3	R

13+60.0	25.3	L
13+80.0	27.8	L
14+00.0	23.3	R
14+00.0	28.2	L
14+02.4	23.4	R
14+20.0	24.3	L
14+33.2	20.4	R
14+40.0	18.4	R
14+40.0	22.9	L
14+50.0	23.8	L
14+50.0	11.8	R
14+60.0	11.5	R
14+60.0	24.1	L
14+75.0	8.1	R
14+75.0	27.8	L
14+80.0	23.8	L
14+82.9	26.3	L
15+00.0	27.0	L
15+20.0	26.0	L

15+40.0	23.8	L
15+60.0	13.6	R
15+80.0	20.2	R
15+80.0	21.1	L
16+00.0	21.7	R
16+20.0	17.6	L
16+40.0	17.3	L
16+60.0	20.5	R
16+60.0	18.5	L
16+80.3	19.9	R
17+00.0	20.8	R
17+00.0	20.0	L
17+20.0	17.6	R
80+21.9	8.4	L
80+30.0	8.6	R
80+30.0	8.0	L
80+40.0	9.6	R
80+40.0	8.2	L
80+50.0	10.1	R

80+50.0	8.7	L
80+60.0	8.9	L
80+75.0	13.2	R
80+75.0	9.0	L
80+90.0	9.3	L
81+00.0	9.1	L
81+10.0	13.7	R
81+20.0	8.6	L
81+20.0	13.5	R
81+20.0	23.6	L
81+29.4	24.1	L
81+30.0	12.7	R
81+50.0	22.2	L
81+50.2	10.3	R
81+60.0	10.0	R
81+60.0	8.1	L
81+75.0	9.2	R
82+00.0	9.6	R
82+00.0	8.7	L

82+20.0	10.2	R
82+20.0	12.1	R
82+20.0	8.4	L
82+20.0	8.0	L
82+22.1	8.0	L
82+25.0	11.6	R
82+35.0	9.8	R
82+40.0	8.0	R
82+42.3	8.0	L

LEGEND

	LIMIT OF WORK
	PROPOSED TAKE
	TEMPORARY CONSTRUCTION EASEMENT
	PERMANENT SLOPE EASEMENT

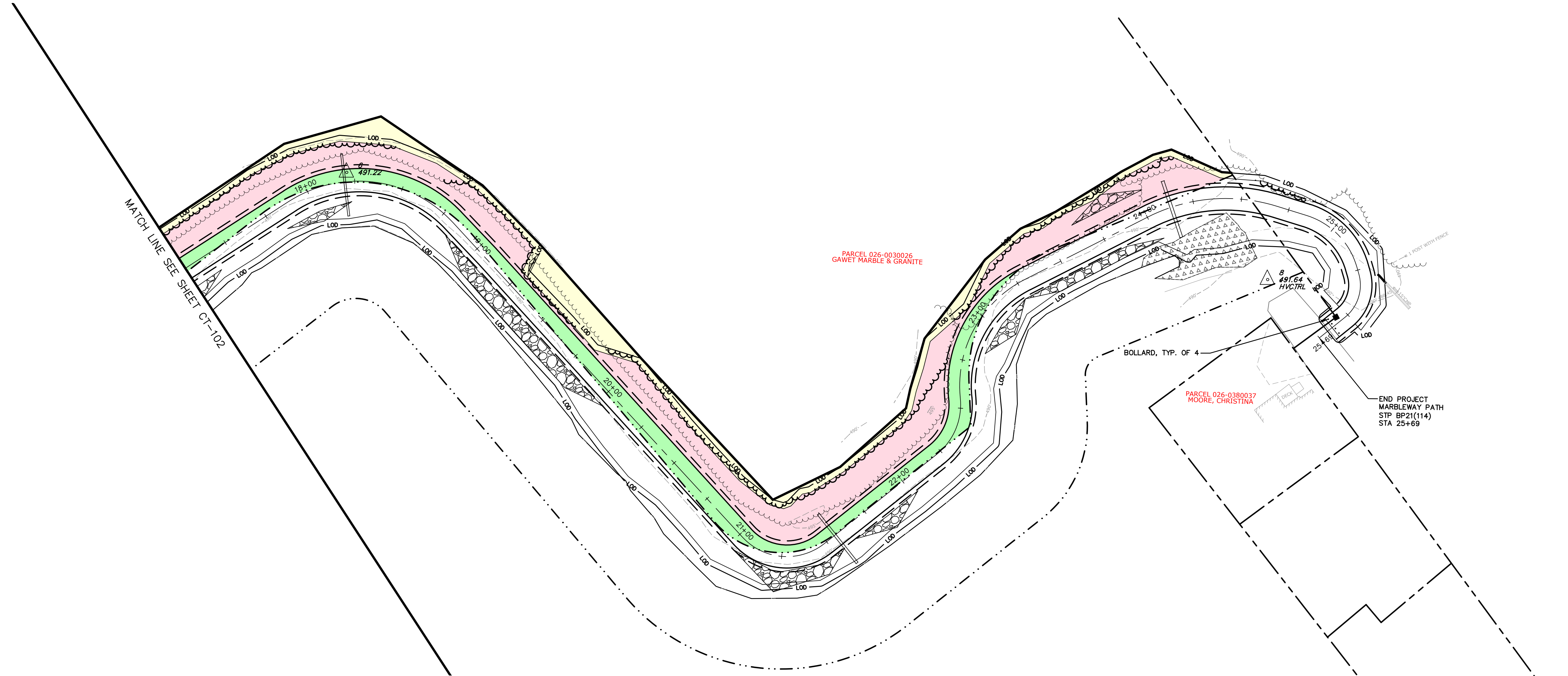
No.	DATE	CONCEPTUAL PLANS	DESCRIPTION	DESIGNER/REVIEWER
1	5/24/2023			

SCALE: HORZ.: 1" = 30'
 VERT.:
 DATUM: VT83F
 HORZ.: NAVD88
 VERT.: NAVD88
 GRAPHIC SCALE

FUSS & O'NEILL
 205 BILLINGS FARMS ROAD, SUITE 408
 WASHINGTON JUNCTION, VT 05691
 www.fussandoneill.com

TOWN OF WEST RUTLAND
R.O.W. PLAN
 MARBLEWAY PATH
 STP BP21(14)
 WEST RUTLAND VERMONT

PROJ. No.: 20200183.W10
 DATE: JULY 2023
CT-102



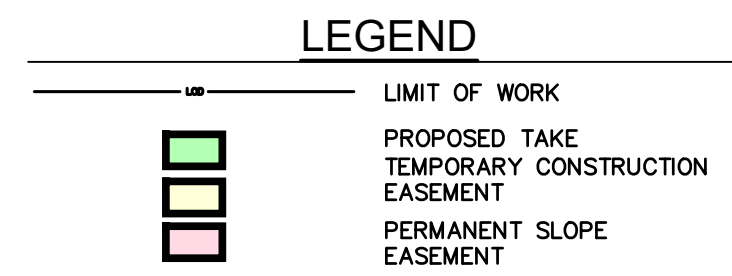
R.O.W. BASEMENT TABLE

STA (+1)	OFFSET	
17+25.0	17.8	R
17+25.0	21.1	L
17+40.0	15.0	R
17+60.0	15.2	R
17+60.0	21.1	L
17+80.0	14.2	R
17+80.0	22.1	L
18+00.0	16.1	R
18+00.0	20.9	L
18+20.0	19.5	R
18+20.0	20.7	L
18+40.0	16.5	R
18+40.0	19.5	L
18+60.0	16.7	R
18+60.0	18.5	L
18+80.0	20.0	L
19+00.0	15.5	R
19+20.0	20.9	L
19+25.0	8.0	L
19+60.0	8.8	L

19+80.0	16.0	R
19+80.0	8.4	L
20+00.0	19.9	R
20+00.0	20.1	L
20+20.0	21.7	R
20+40.0	22.7	R
20+41.2	18.4	L
20+60.0	19.2	R
20+80.0	18.3	L
21+00.0	20.0	R
21+00.0	21.5	L
21+20.0	16.2	R
21+20.0	24.4	L
21+40.0	15.6	R
21+40.0	25.7	L
21+56.1	16.9	R
21+60.0	17.2	R
21+60.0	25.0	L
21+65.1	27.0	L
21+80.0	15.8	R
21+80.0	22.8	L

22+00.0	16.5	R
22+19.8	23.4	L
22+20.0	15.9	R
22+40.0	24.6	L
22+40.0	20.2	R
22+50.0	18.3	R
22+60.0	17.5	R
22+60.0	22.5	L
22+80.0	18.6	R
22+80.0	21.4	R
22+80.0	18.5	L
23+00.0	8.3	L
23+20.0	15.9	R
23+20.0	16.6	L
23+40.0	13.9	R
23+40.0	21.2	L
23+50.0	19.3	L
23+60.0	20.9	L
23+80.0	13.3	R
23+80.0	20.3	L
23+99.5	23.8	L

24+00.0	13.9	R
24+13.9	25.8	R
24+14.3	25.6	L
24+20.0	24.3	R
24+20.0	25.5	L
24+40.0	25.4	R
24+40.0	10.6	L
24+60.0	19.9	R
24+60.0	10.8	L
24+80.0	15.6	R
24+80.0	9.4	L
25+00.0	12.7	R
25+00.0	9.1	L
25+20.0	13.2	R
25+20.0	12.4	L
25+40.0	16.3	R
25+40.0	11.8	L
25+51.0	17.7	R
25+51.0	10.4	L



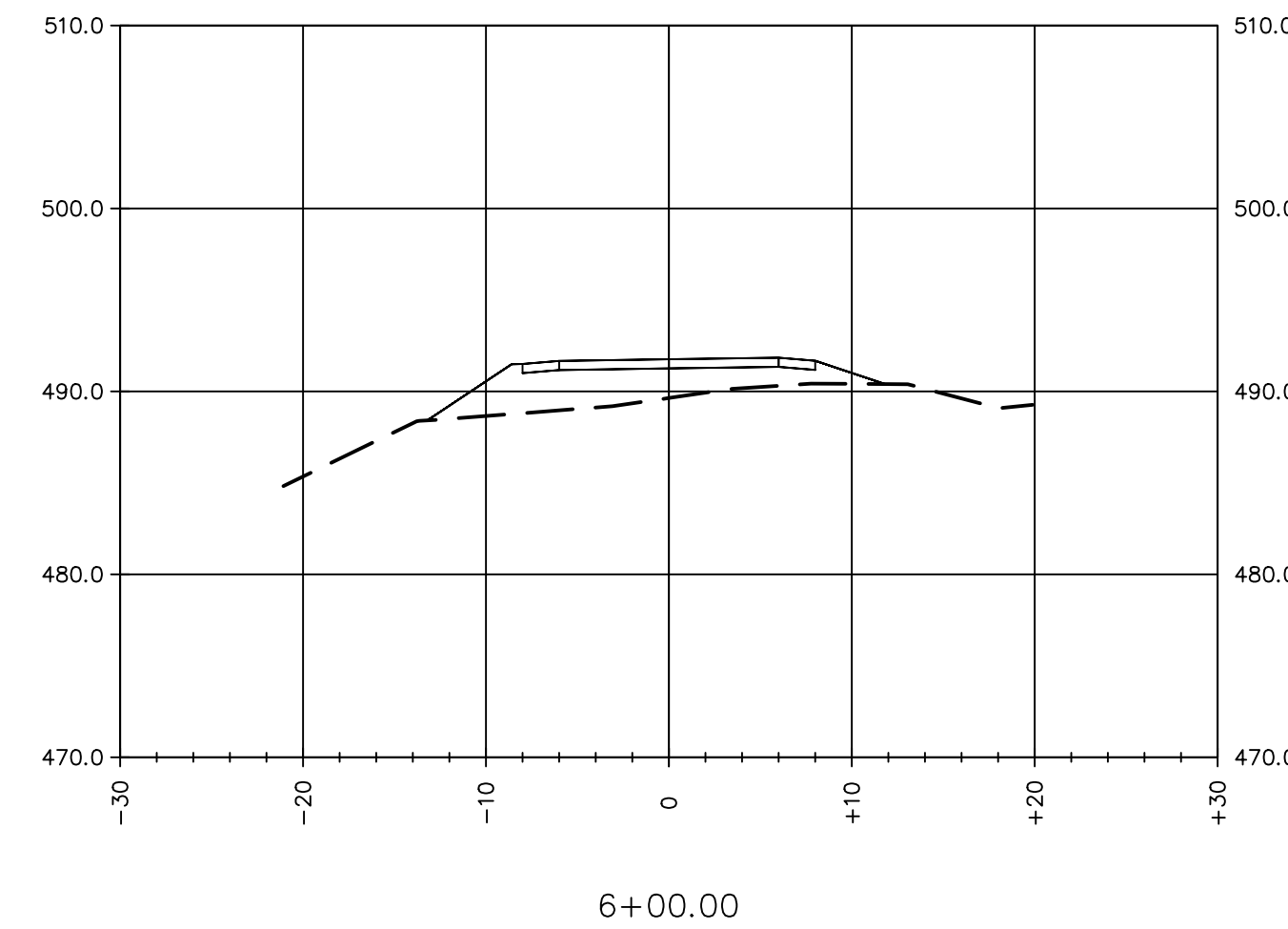
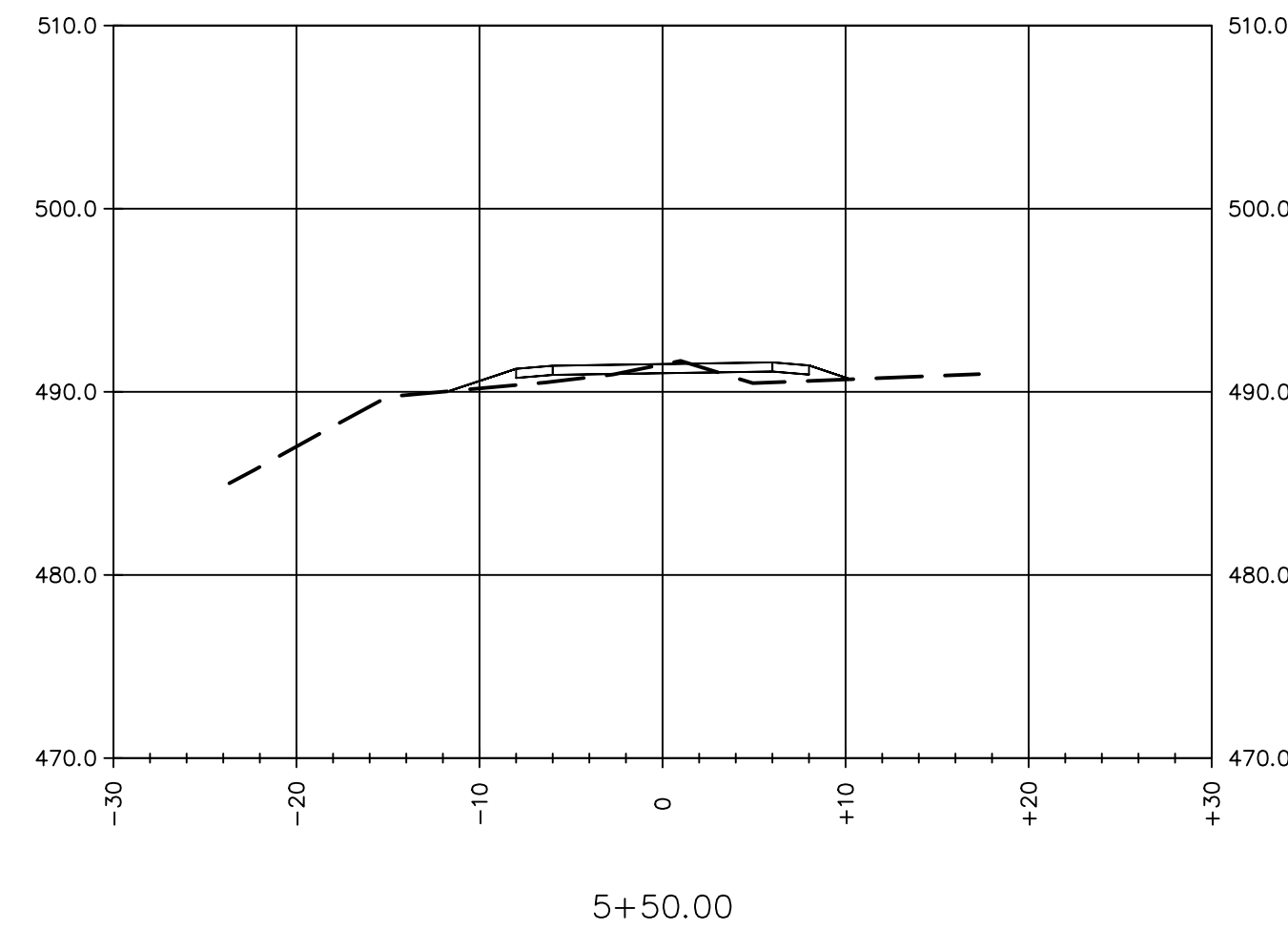
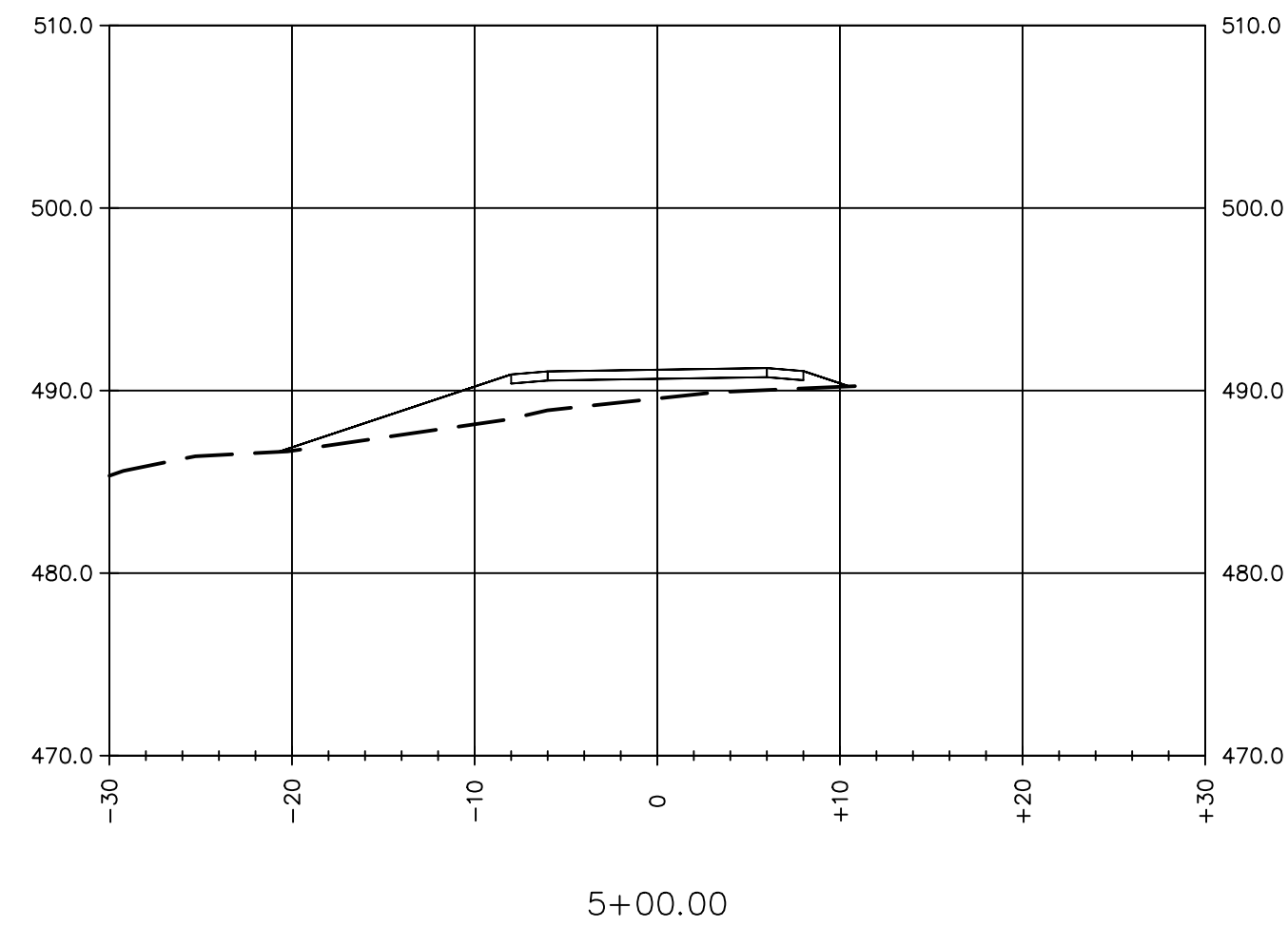
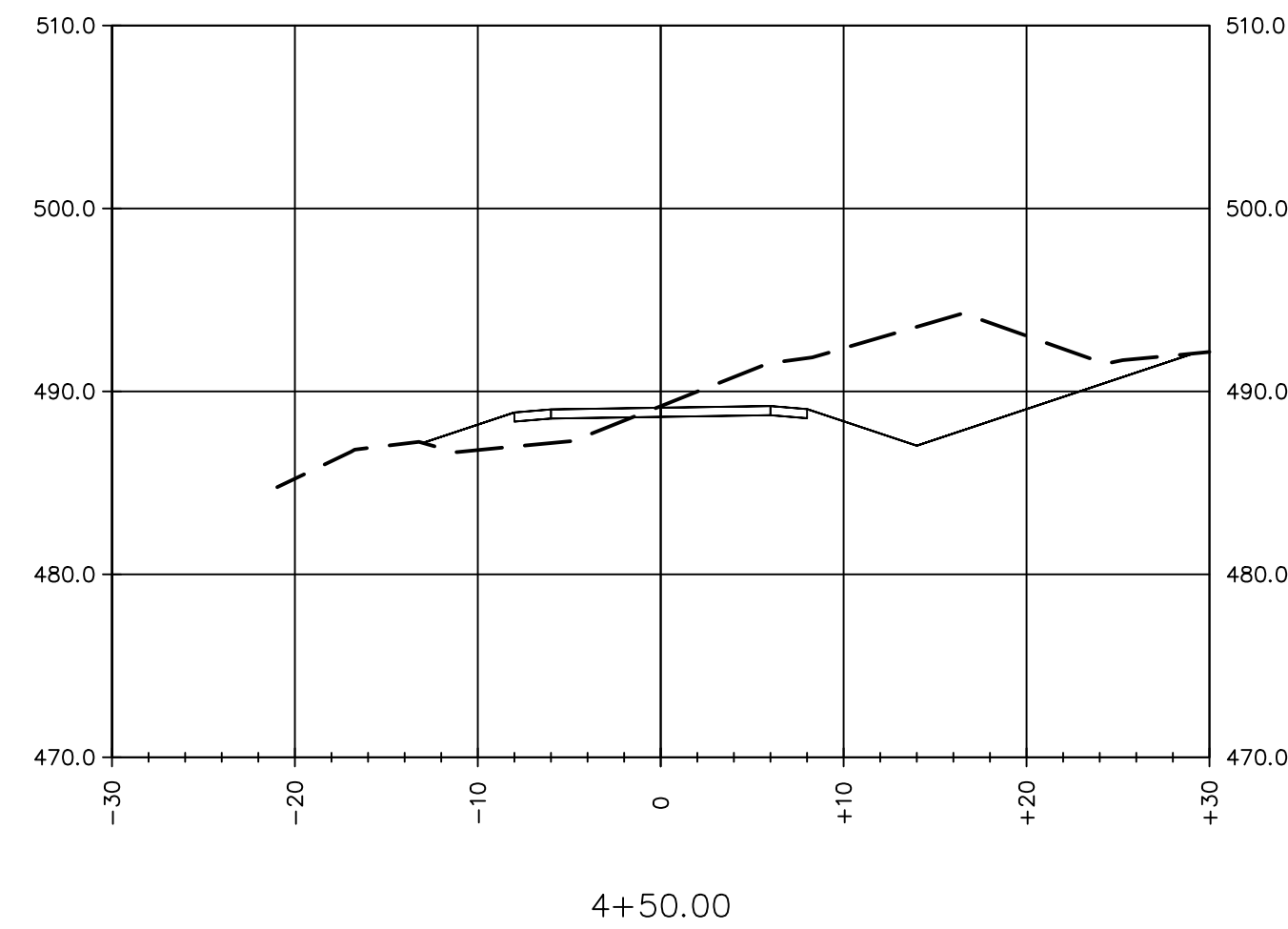
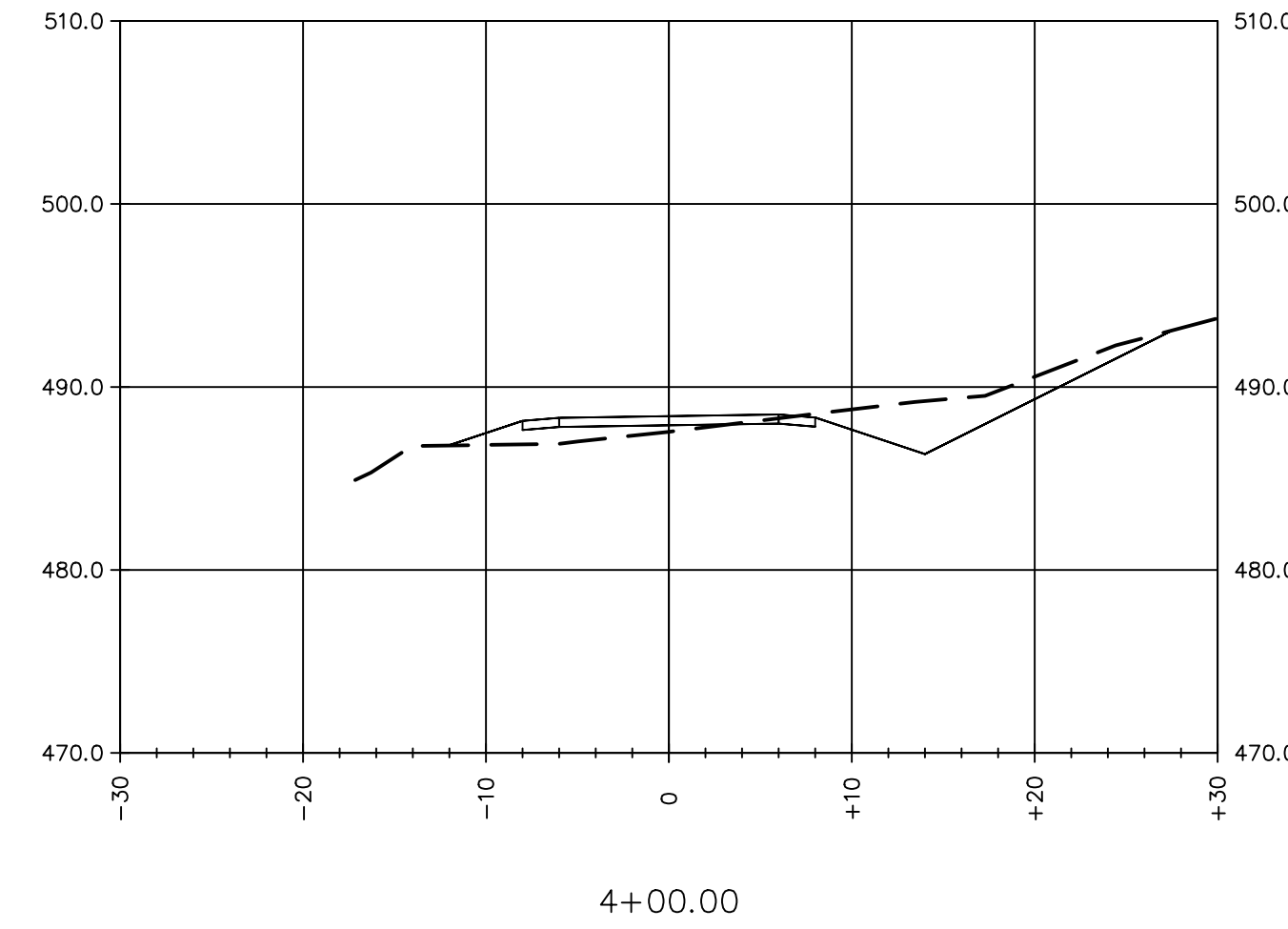
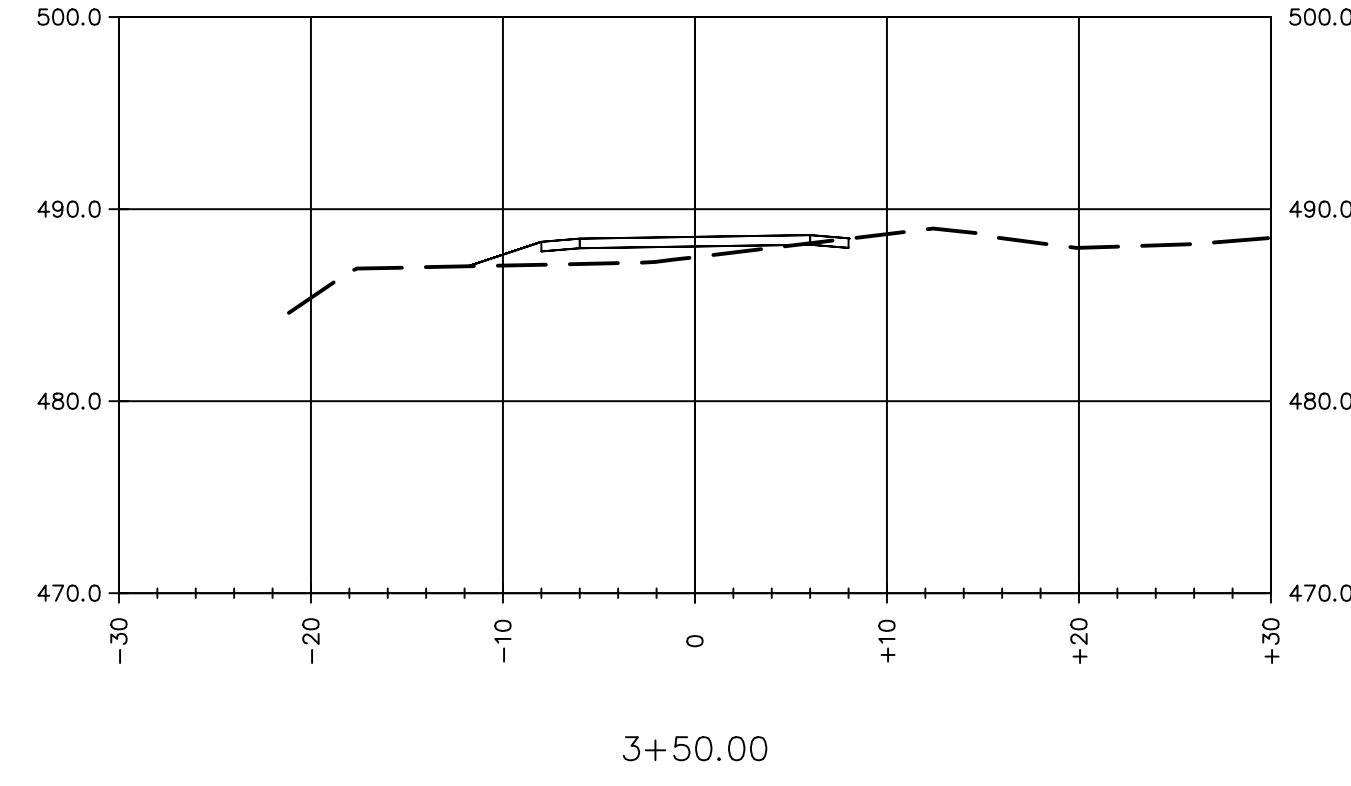
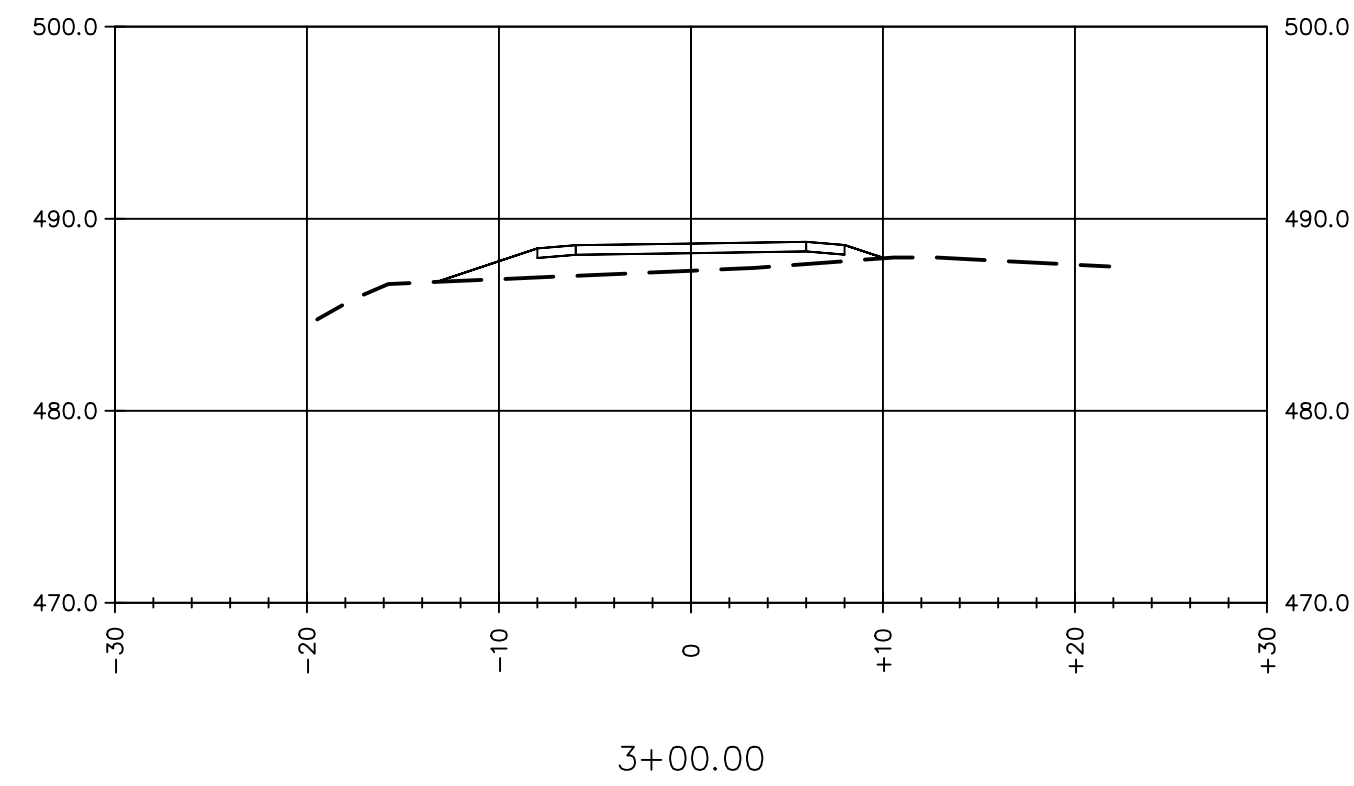
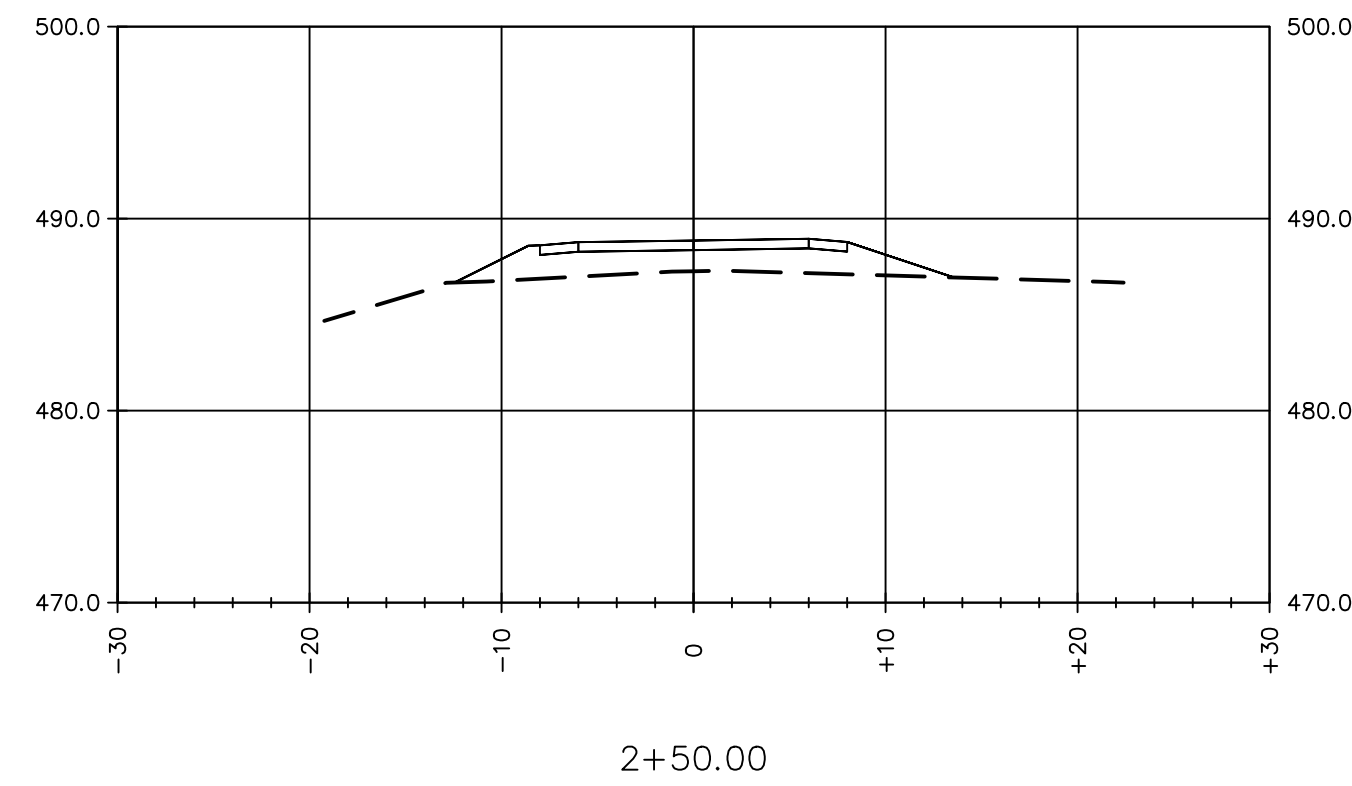
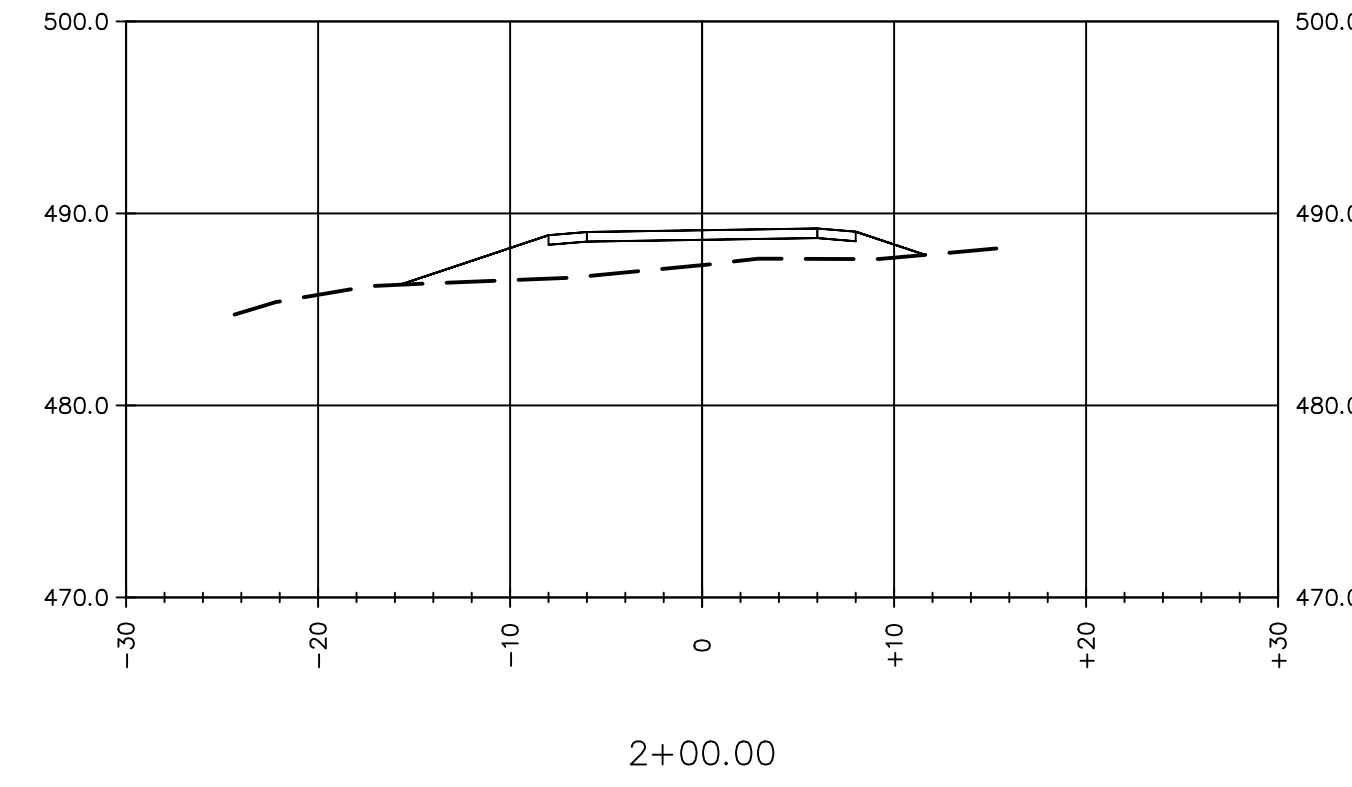
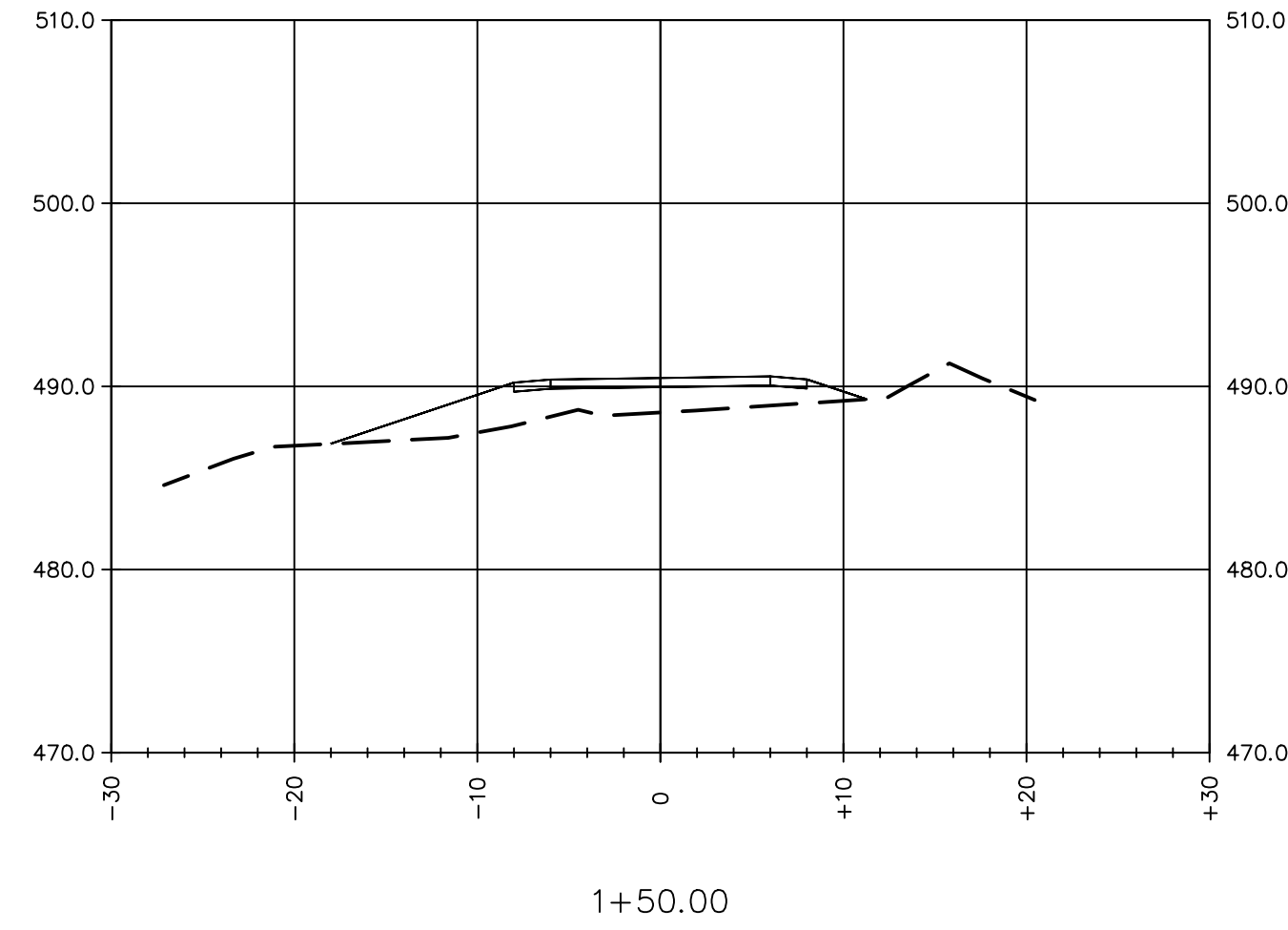
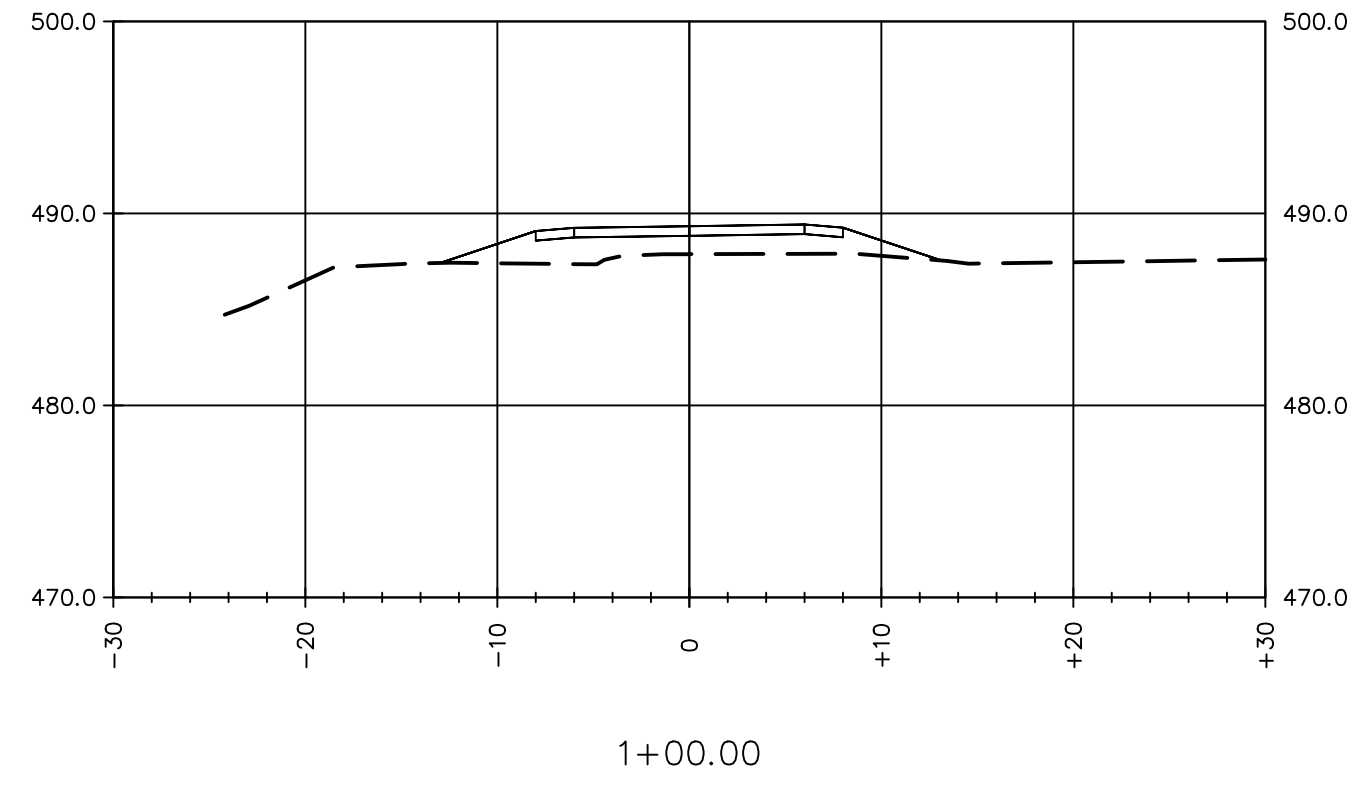
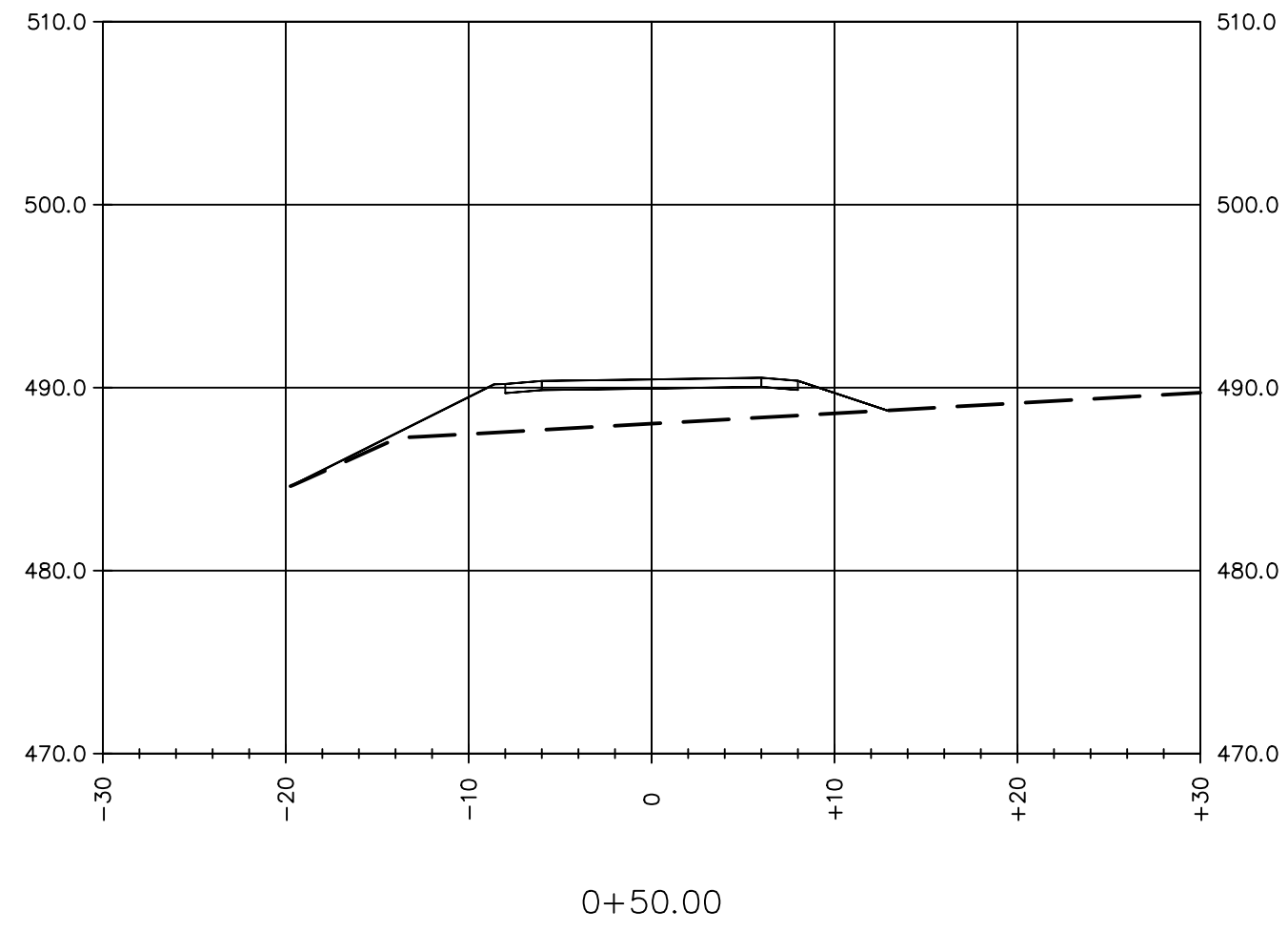
SCALE: HORIZ.: 1" = 30'		VERT.:	
DATUM: HORIZ.: VT83F		VERT.: NAVD88	
GRAPHIC SCALE		1 5/24/2023	
CONCEPTUAL PLANS		DESCRIPTION	
DESIGNER		REVIEWER	

FUSS & O'NEILL
 205 BILLINGS FARMS ROAD, SUITE 608
 WEST RUTLAND, VERMONT 05701
 www.fuss.com

TOWN OF WEST RUTLAND
 R.O.W. PLAN
 MARBLEWAY PATH
 STP BP21(114)
 WEST RUTLAND VERMONT

PROJ. No.: 20200183.W10
 DATE: JULY 2023

CT-103



STA 0+00 (BEGIN PROJECT) TO STA 6+00

No.	DATE	CONCEPTUAL PLANS	DESCRIPTION	DESIGNER	REVIEWER
1	5/24/2023				

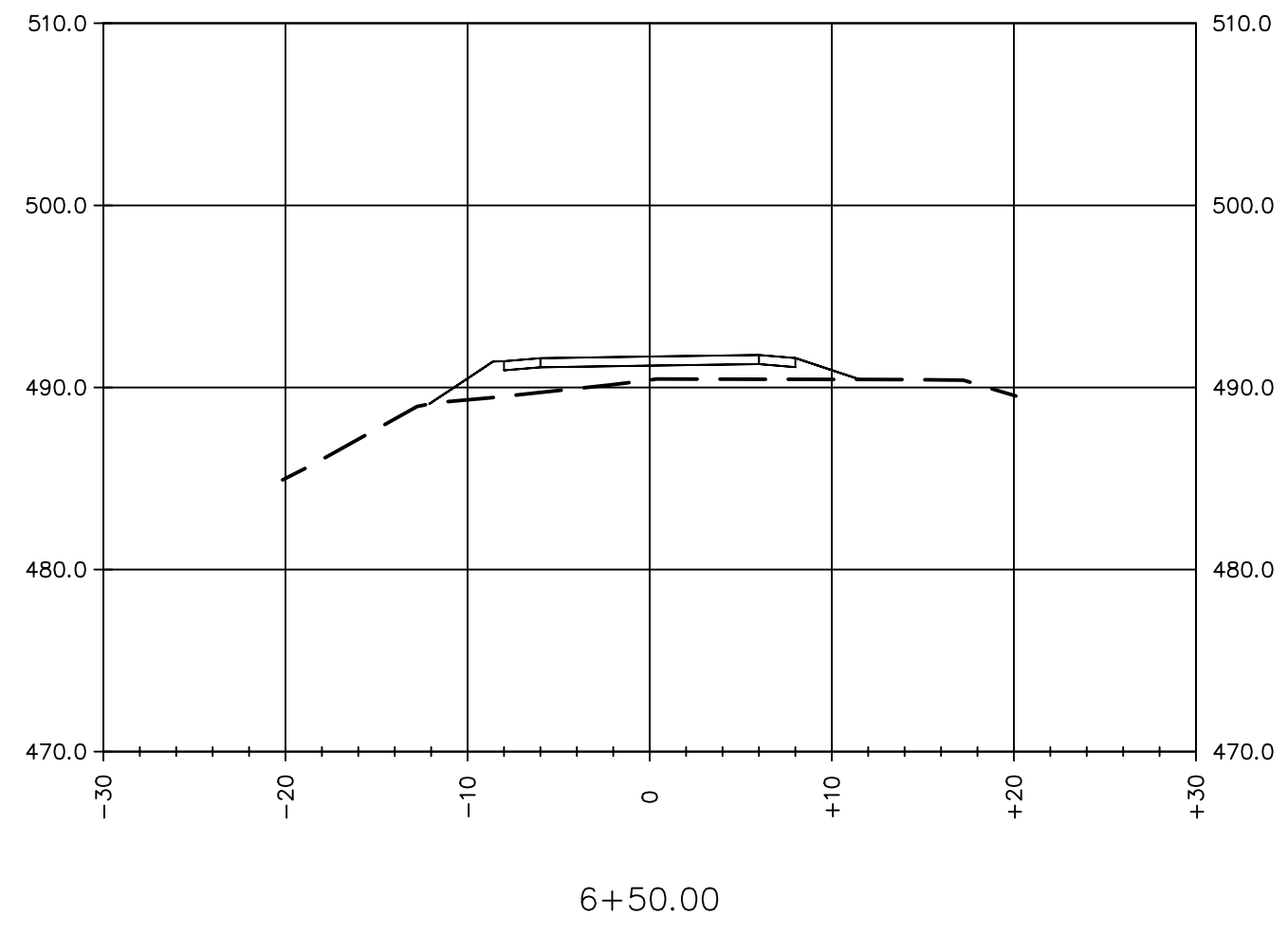
SCALE:
 HORZ.:
 VERT.:
 DATUM: VT83F
 HORZ.: NAVD83
 VERT.: NAVD83
 GRAPHIC SCALE

FUSS & O'NEILL
 205 BILLINGS FARMS ROAD, SUITE 6B
 882.098.0370
 www.fussandoneill.com

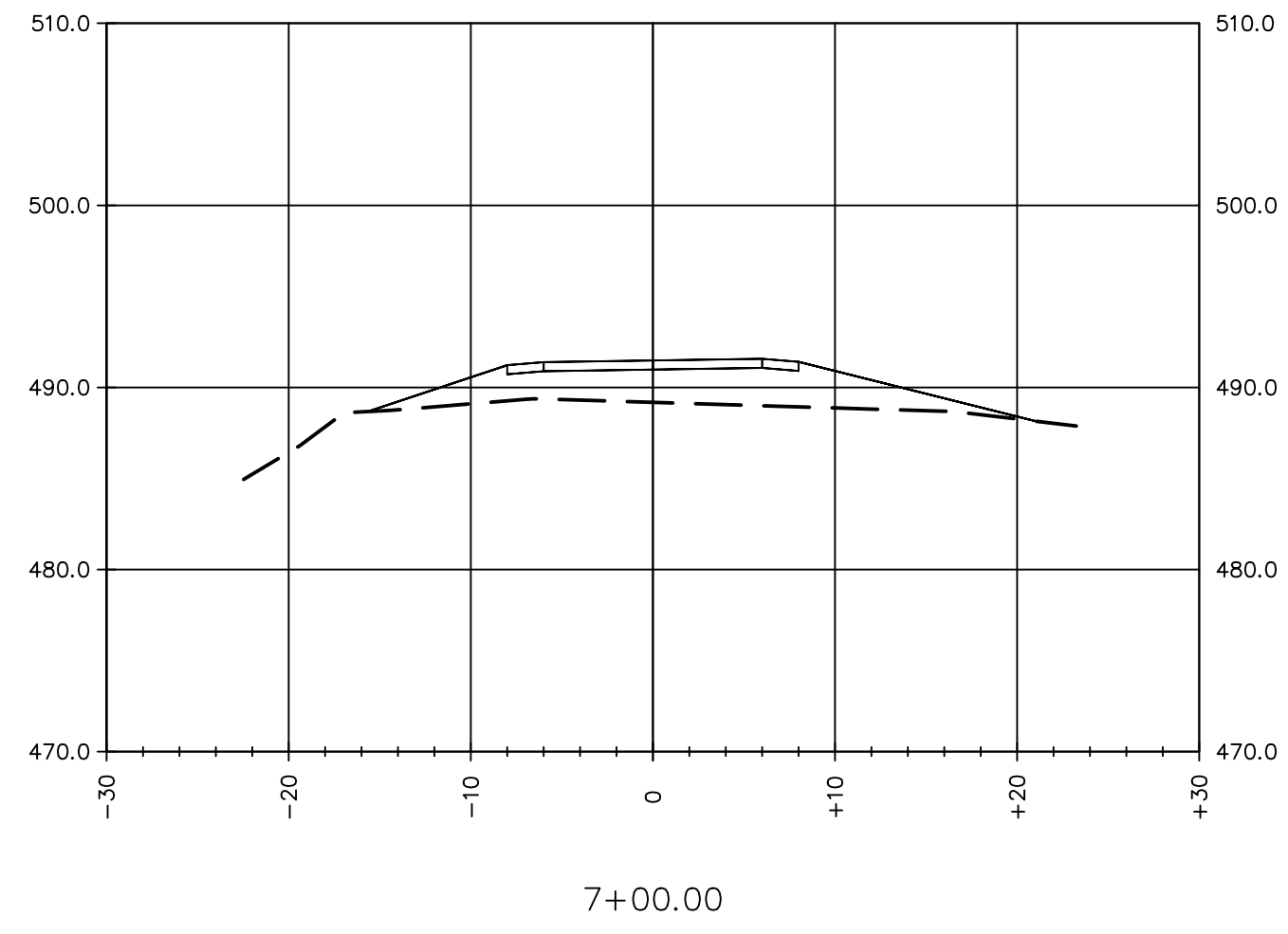
TOWN OF WEST RUTLAND
CROSS SECTIONS
 MARBLEWAY PATH
 STP BP21(14)
 WEST RUTLAND VERMONT

PROJ. No.: 20200183.W10
 DATE: JULY 2023

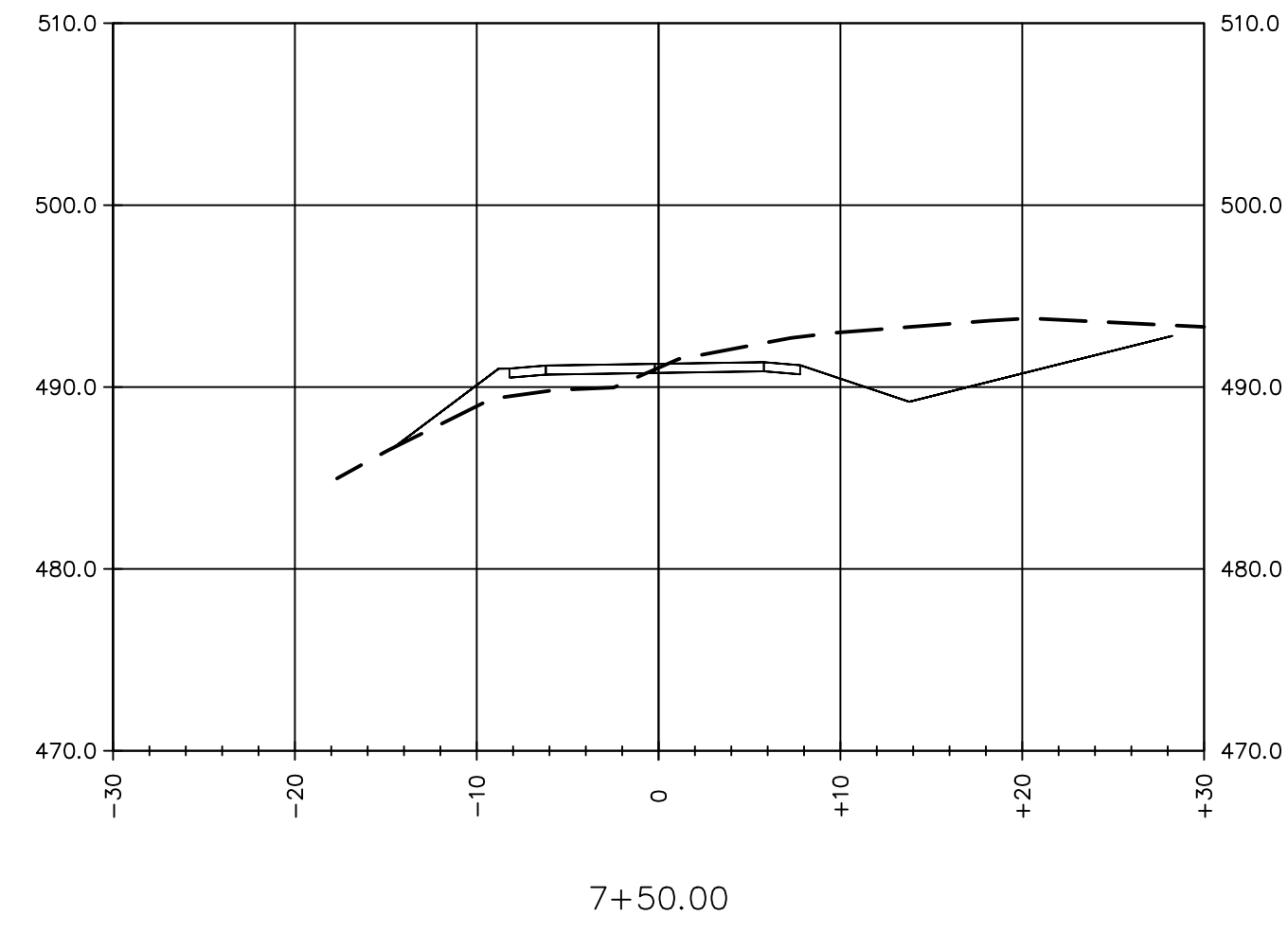
CX-301



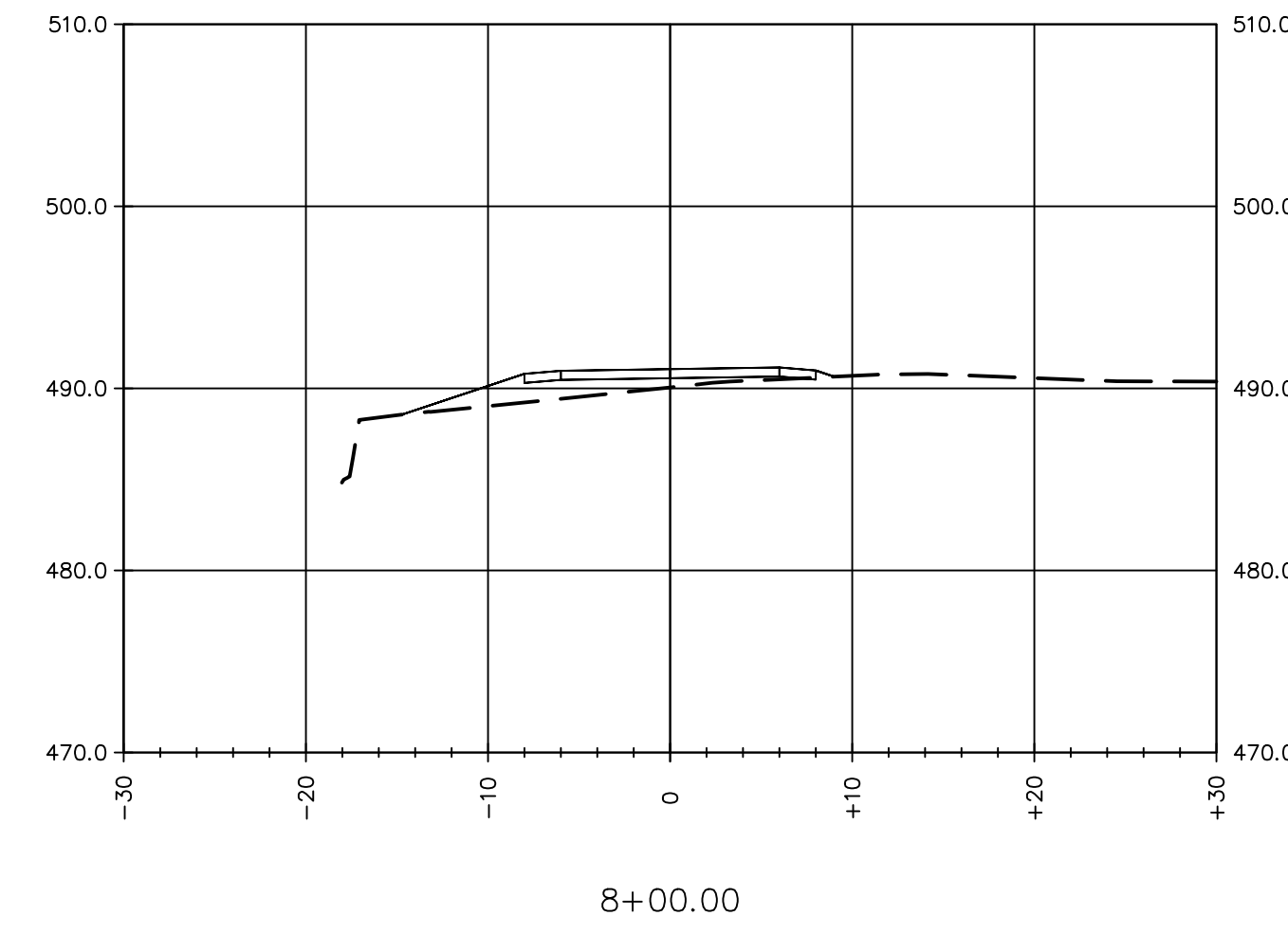
6+50.00



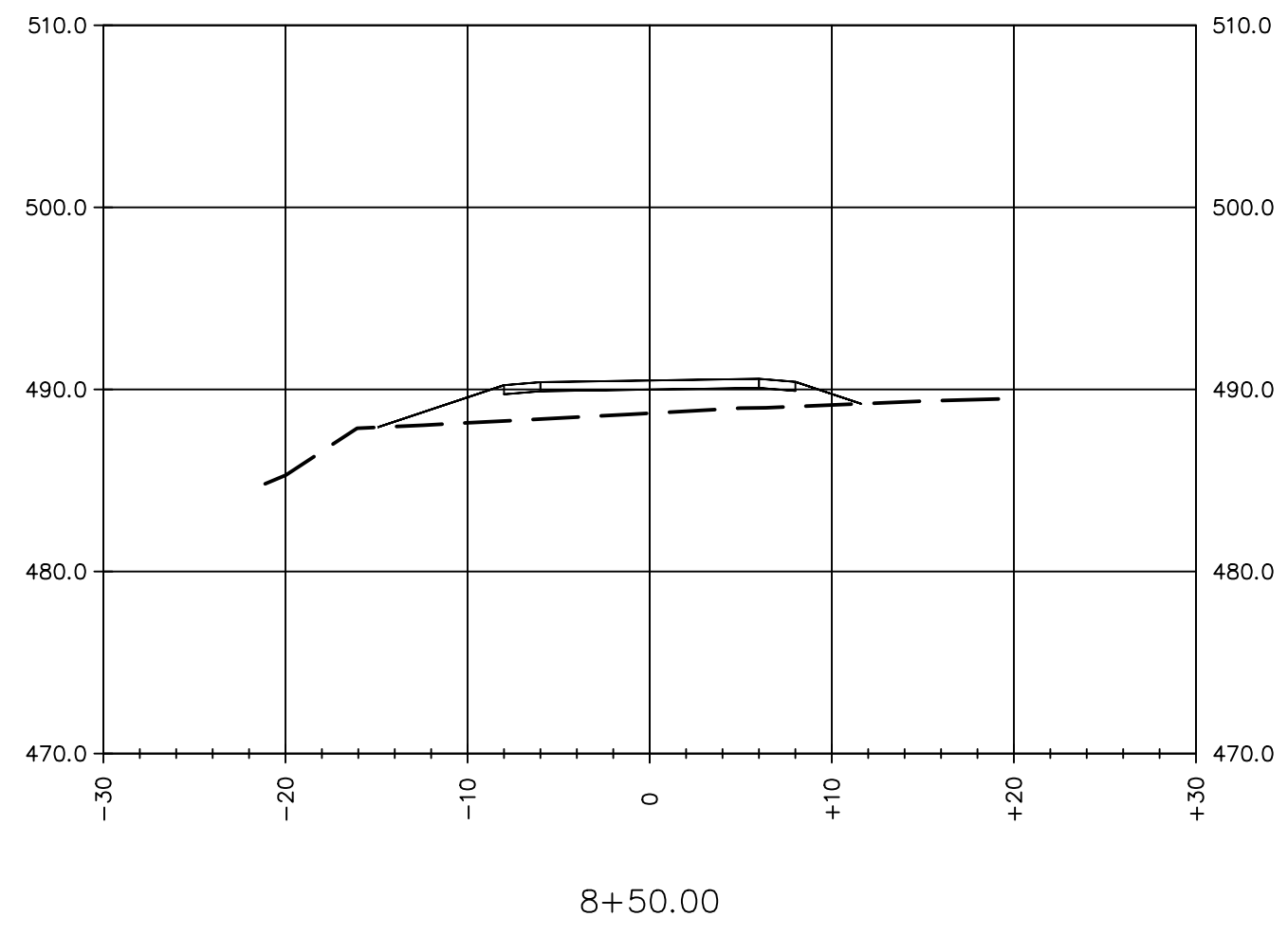
7+00.00



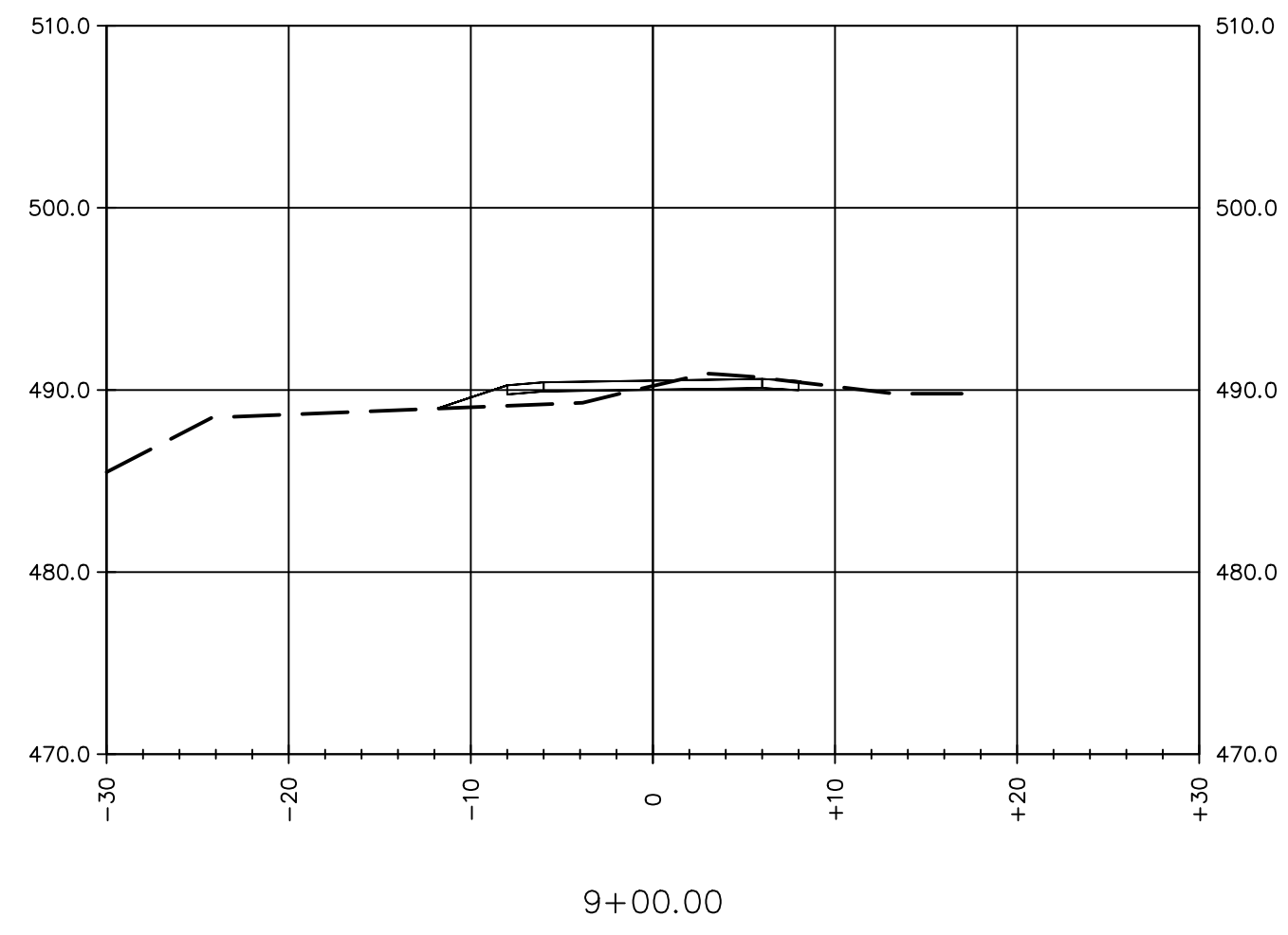
7+50.00



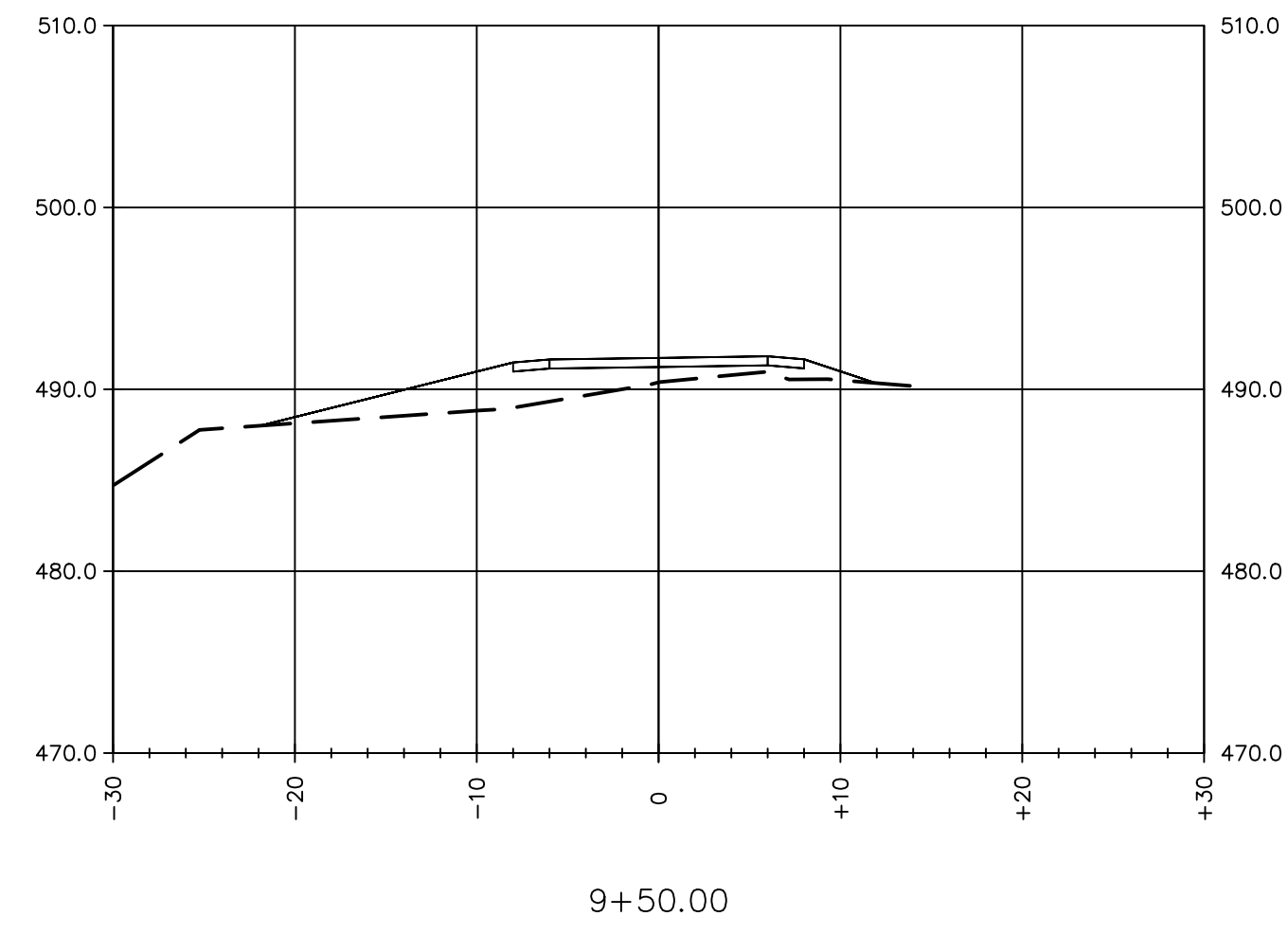
8+00.00



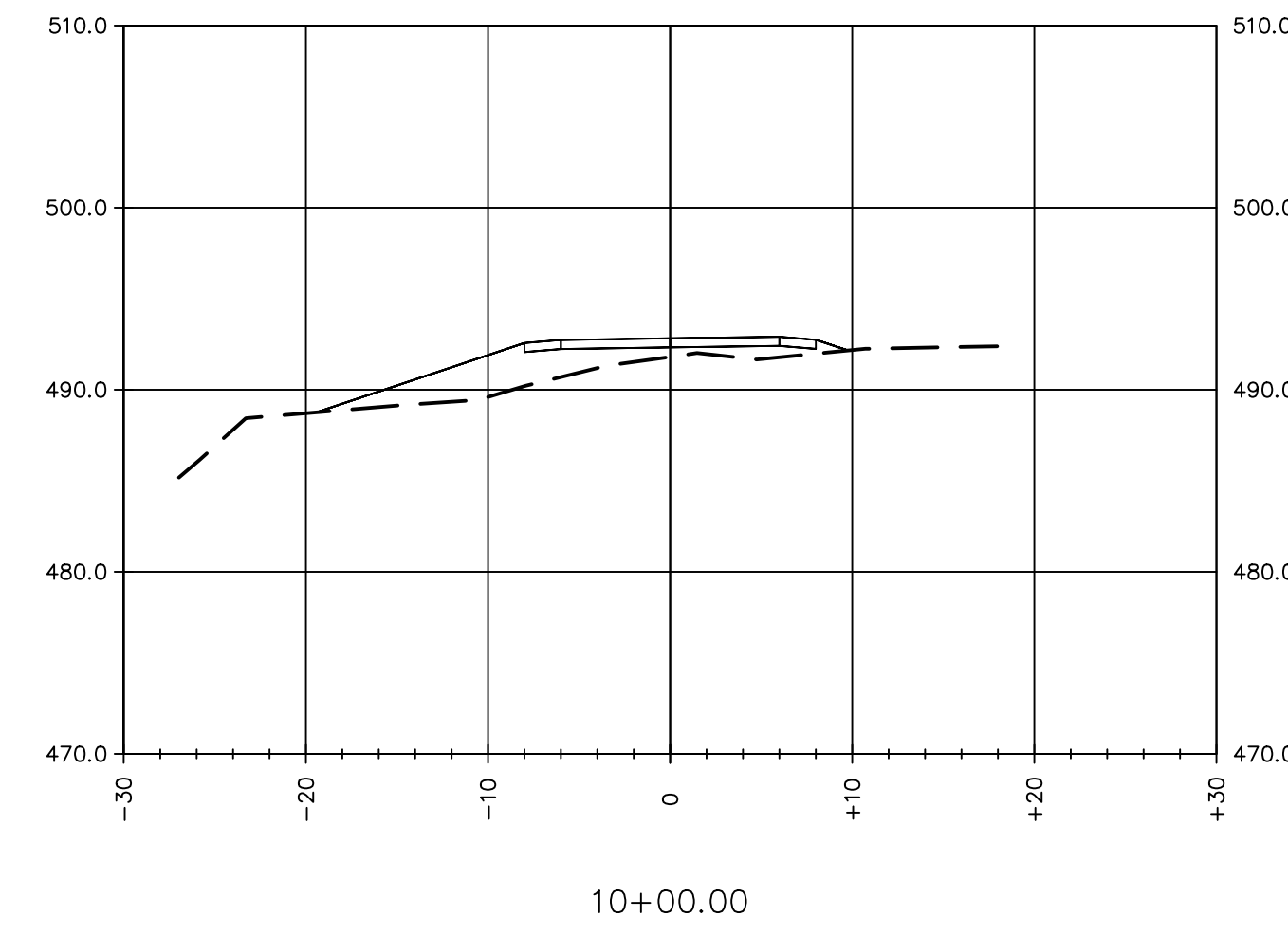
8+50.00



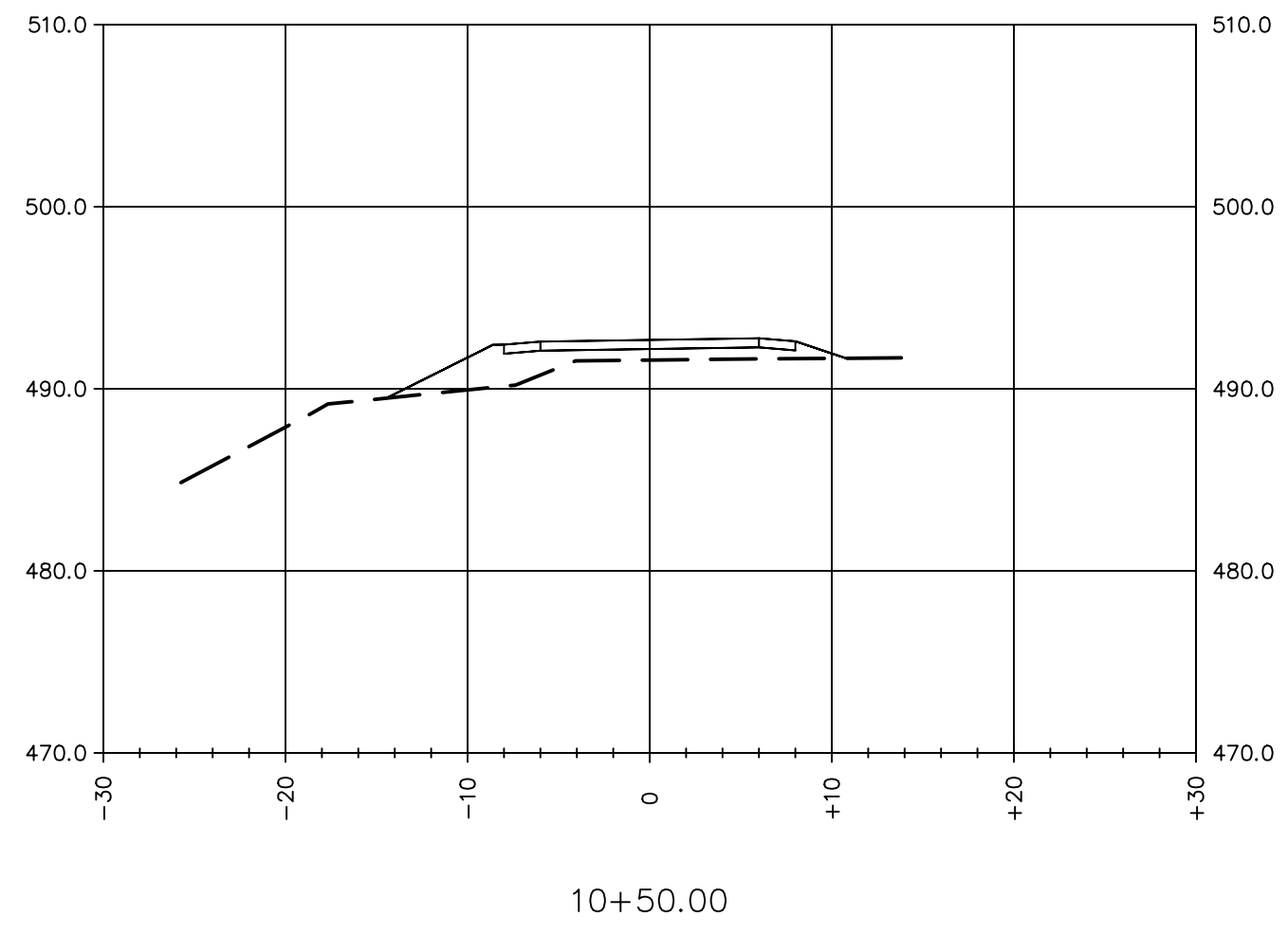
9+00.00



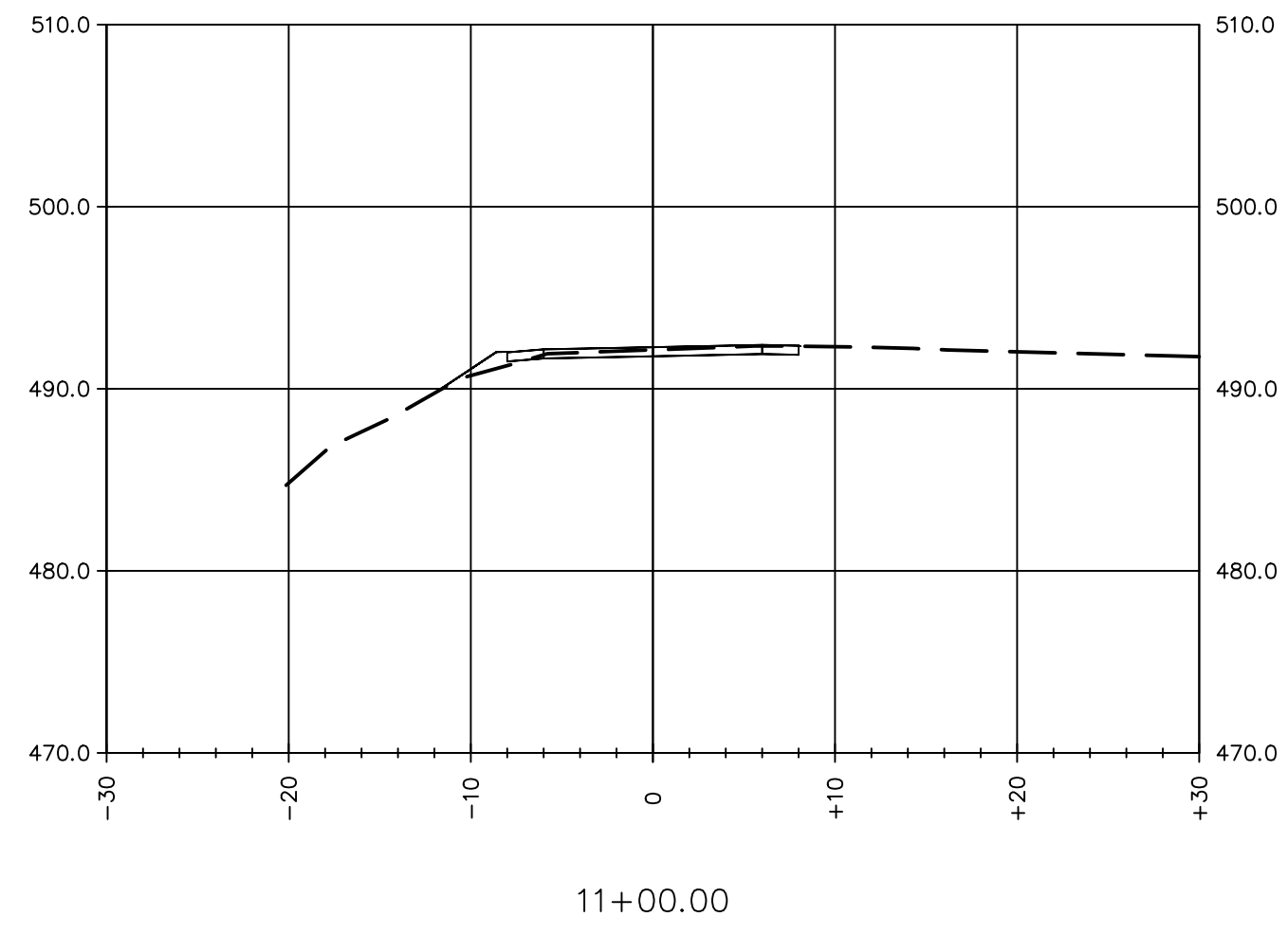
9+50.00



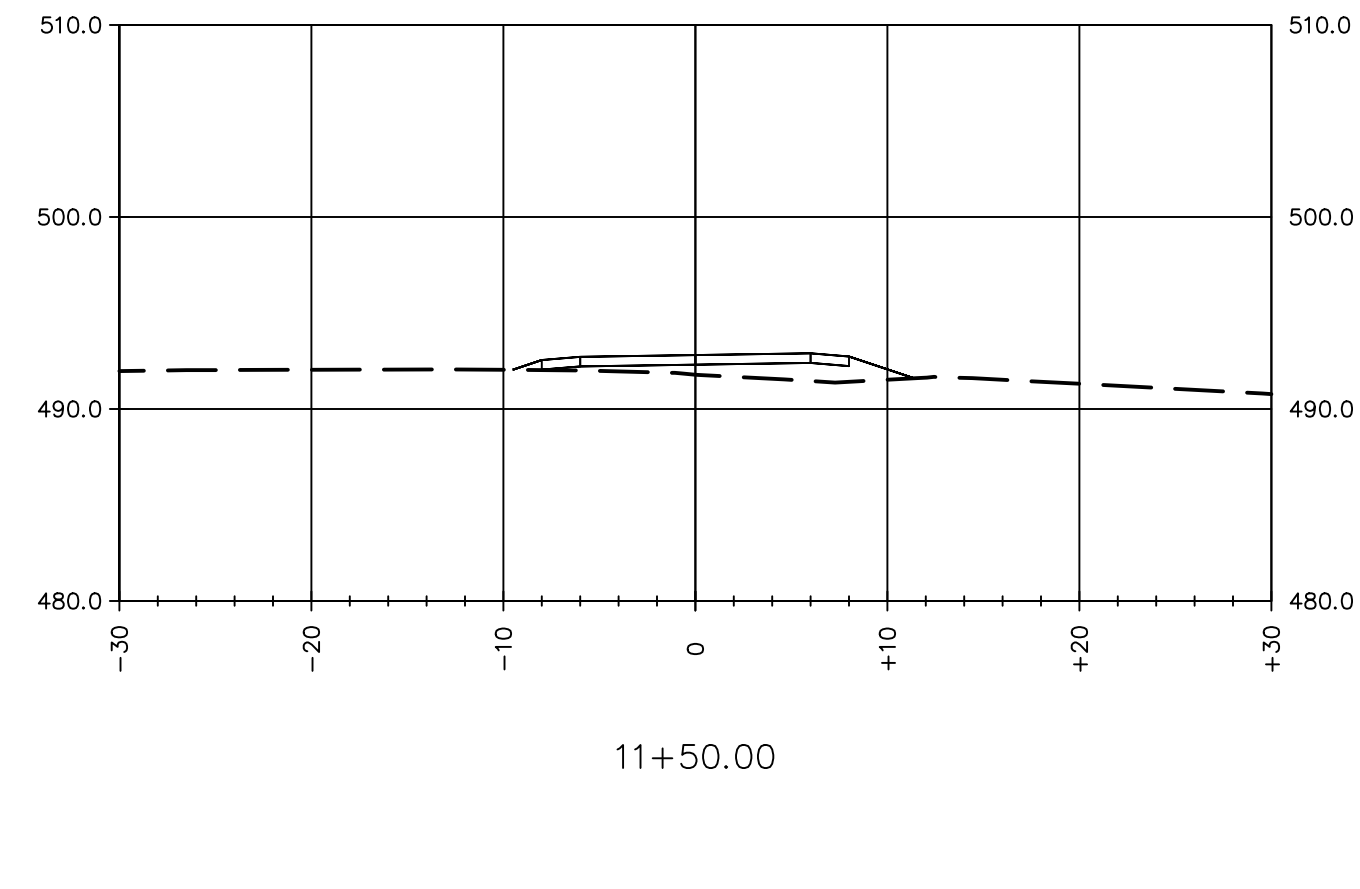
10+00.00



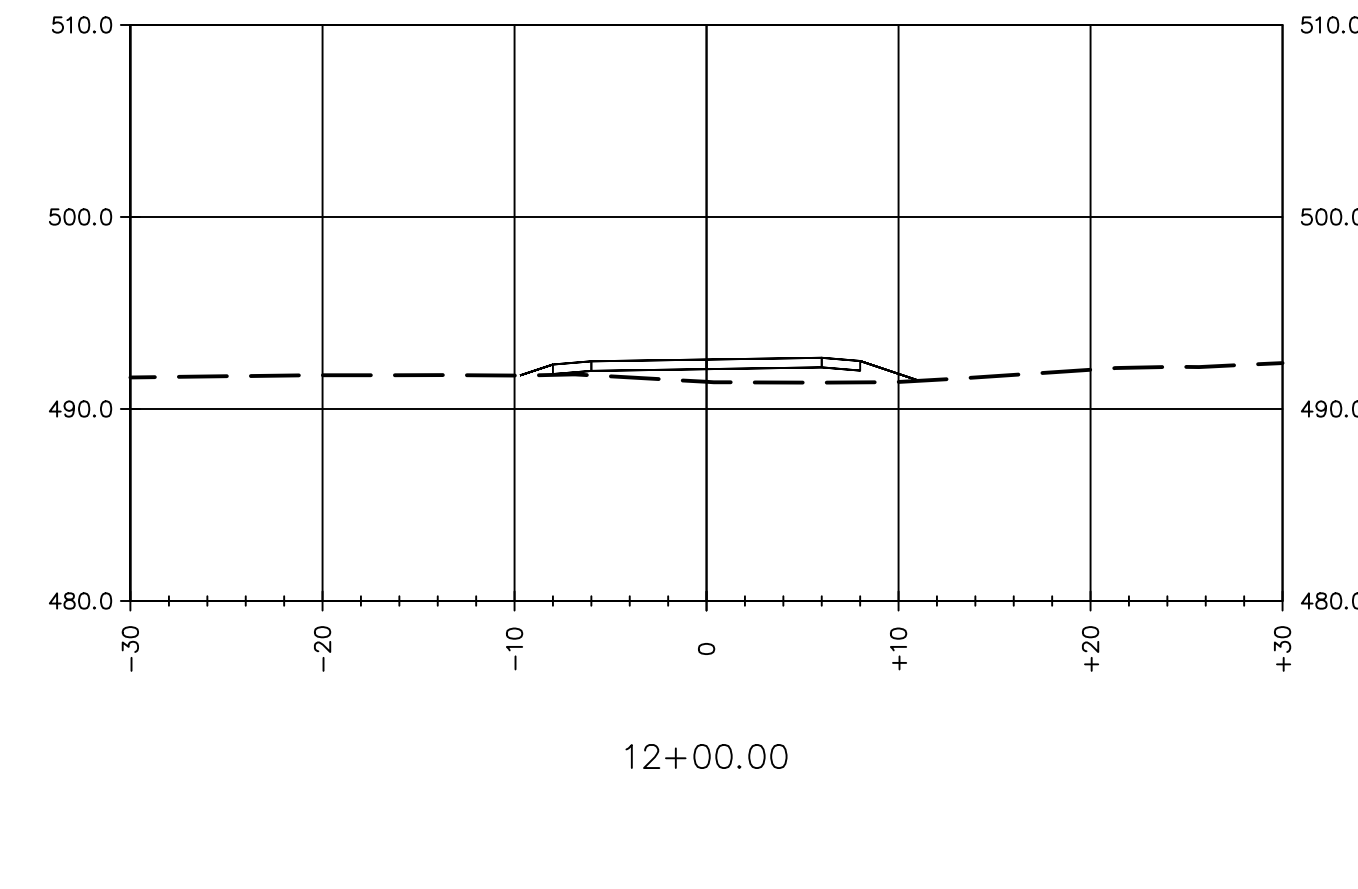
10+50.00



11+00.00



11+50.00



12+00.00

STA 6+50 TO STA 12+00

No.	DATE	CONCEPTUAL PLANS	DESCRIPTION	DESIGNER REVIEWER
1	5/24/2023			

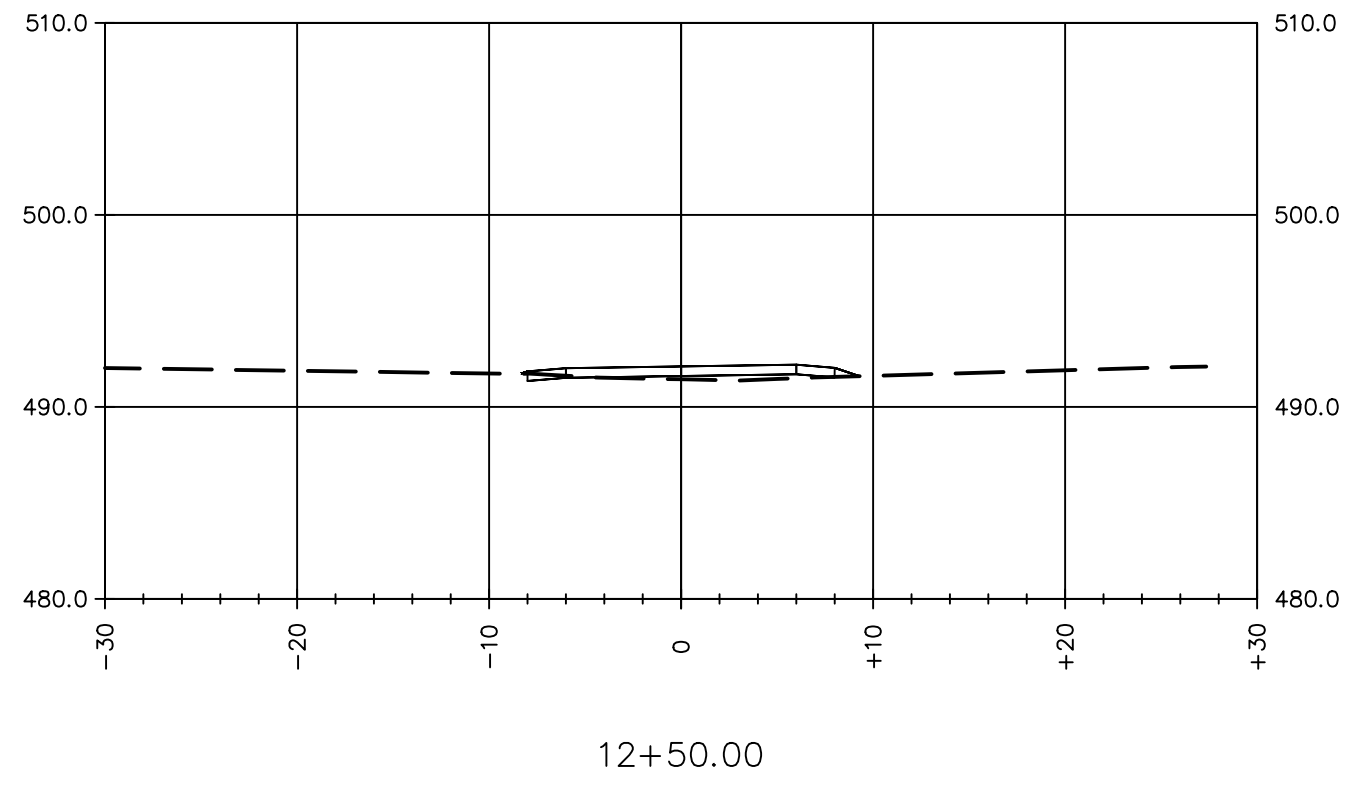
SCALE:
 HORZ.:
 VERT.:
 DATUM: VT83F
 HORZ.: NAVD83
 VERT.: NAVD83
 GRAPHIC SCALE

FUSS & O'NEILL
 205 BELLINGS FARMS ROAD, SUITE 6B
 WASHINGTON JUNCTION, VT 05691
 802.698.0370
 www.fussandoneill.com

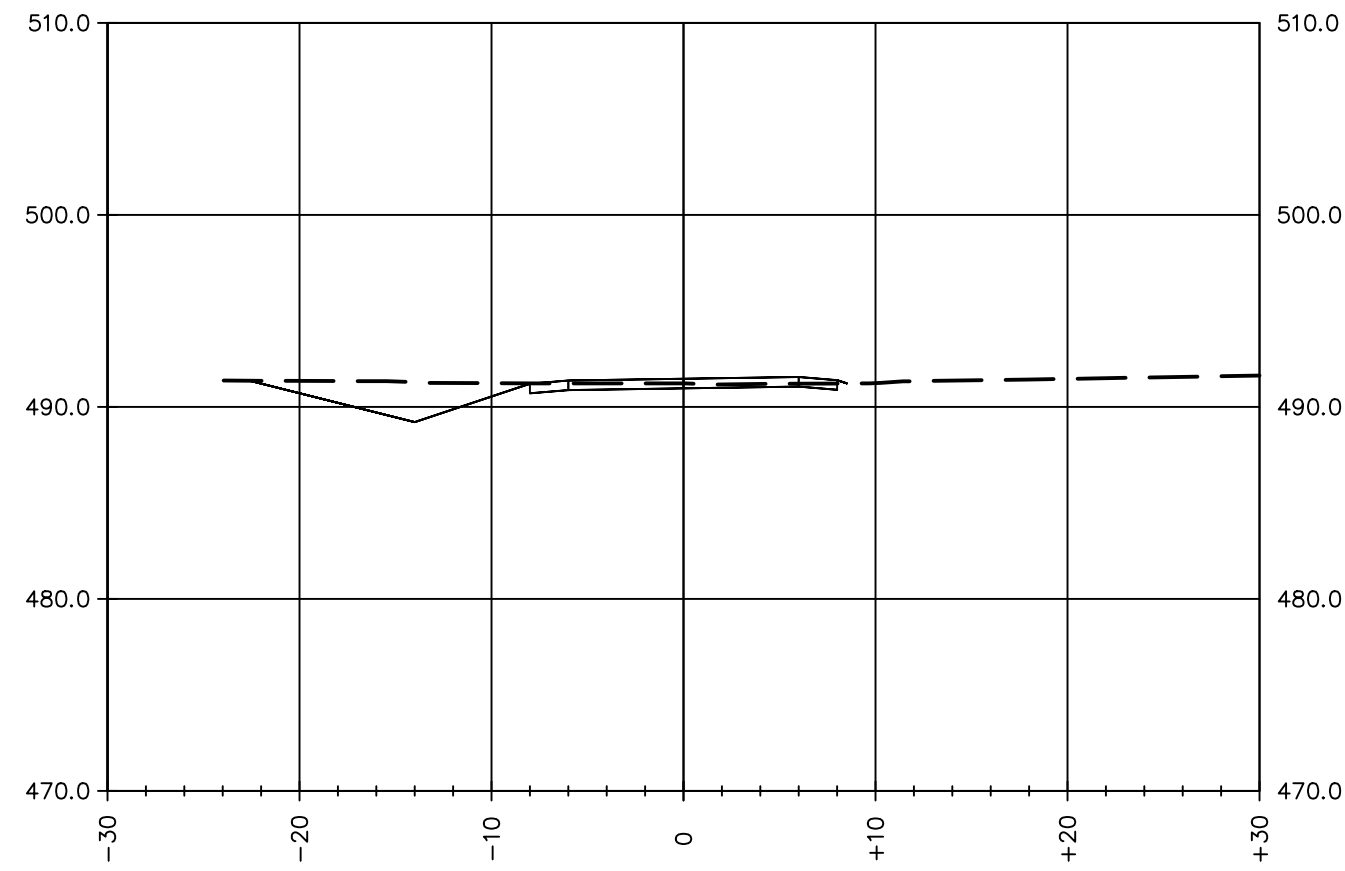
TOWN OF WEST RUTLAND
CROSS SECTIONS
 MARBLEWAY PATH
 STP BP21(14)
 WEST RUTLAND VERMONT

PROJ. No.: 20200183.W10
 DATE: JULY 2023

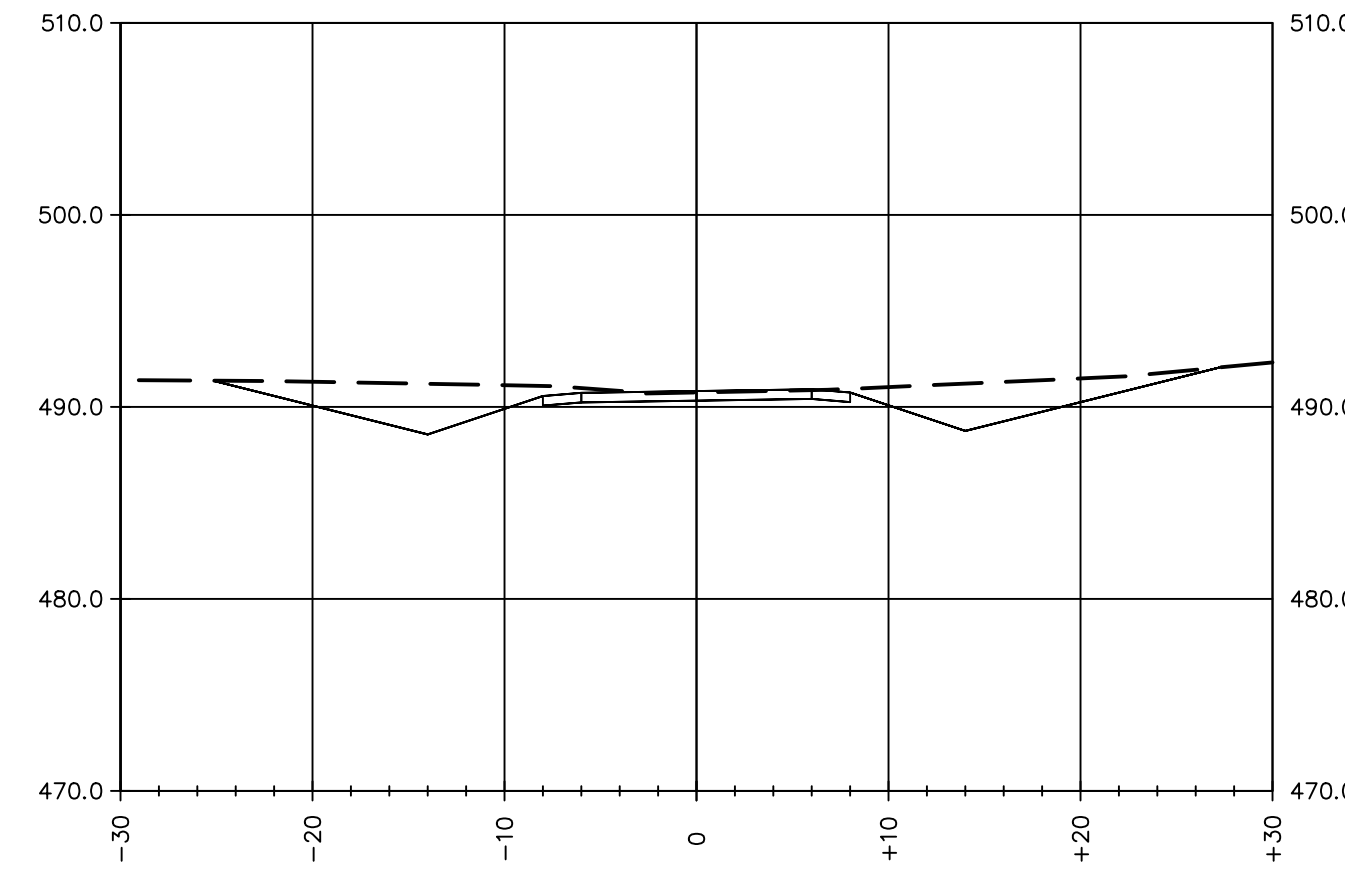
CX-302



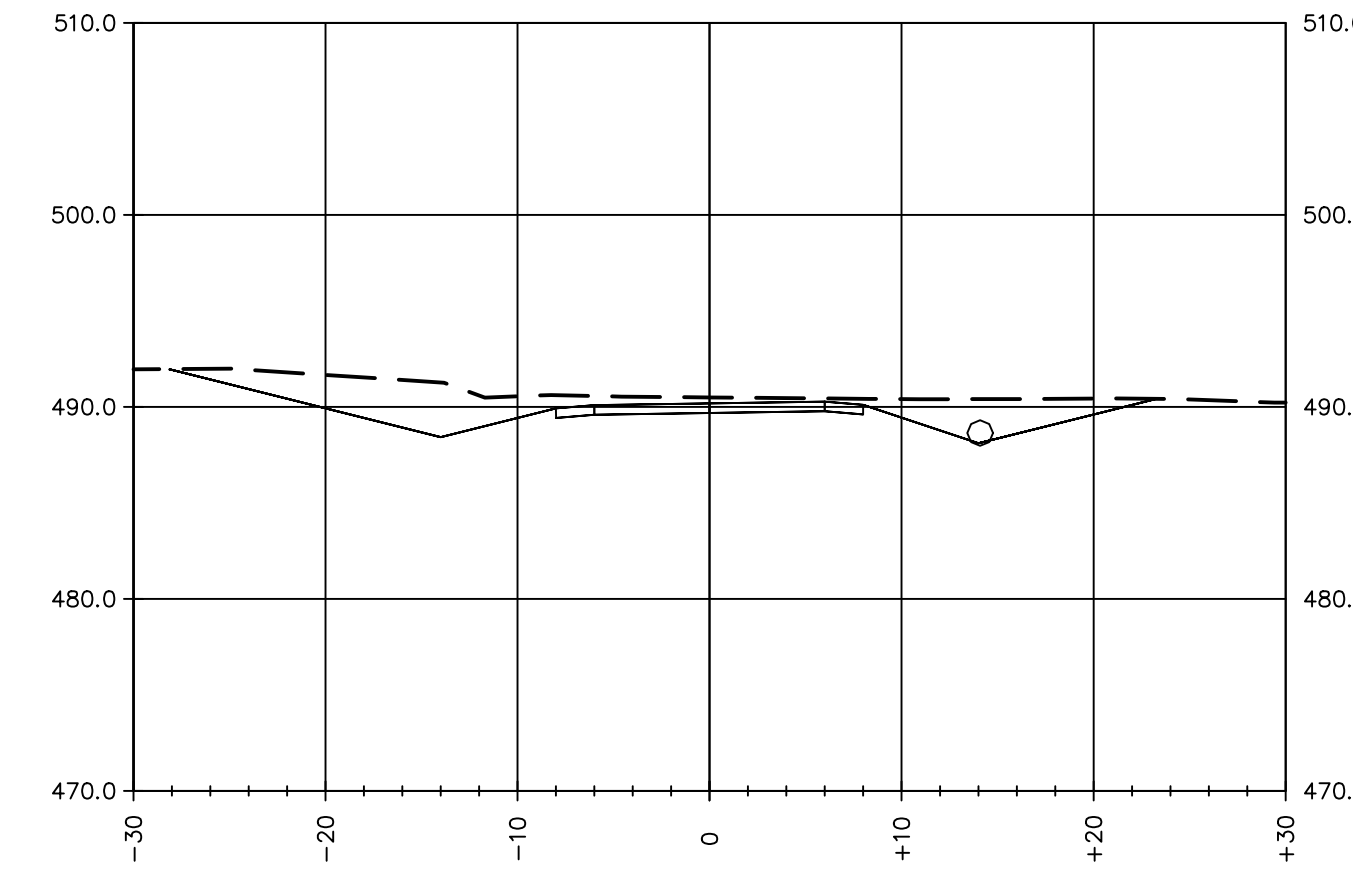
12+50.00



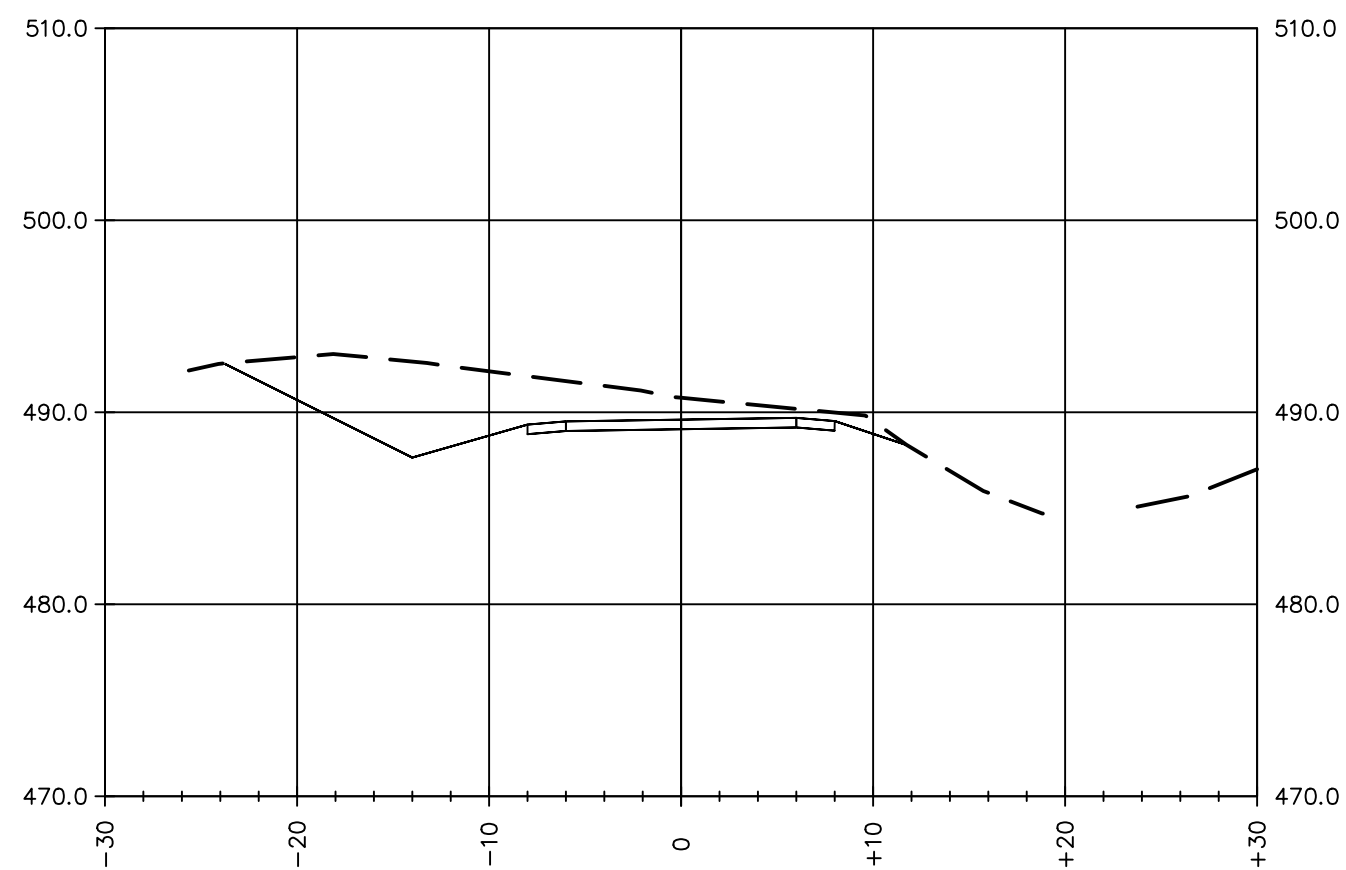
13+00.00



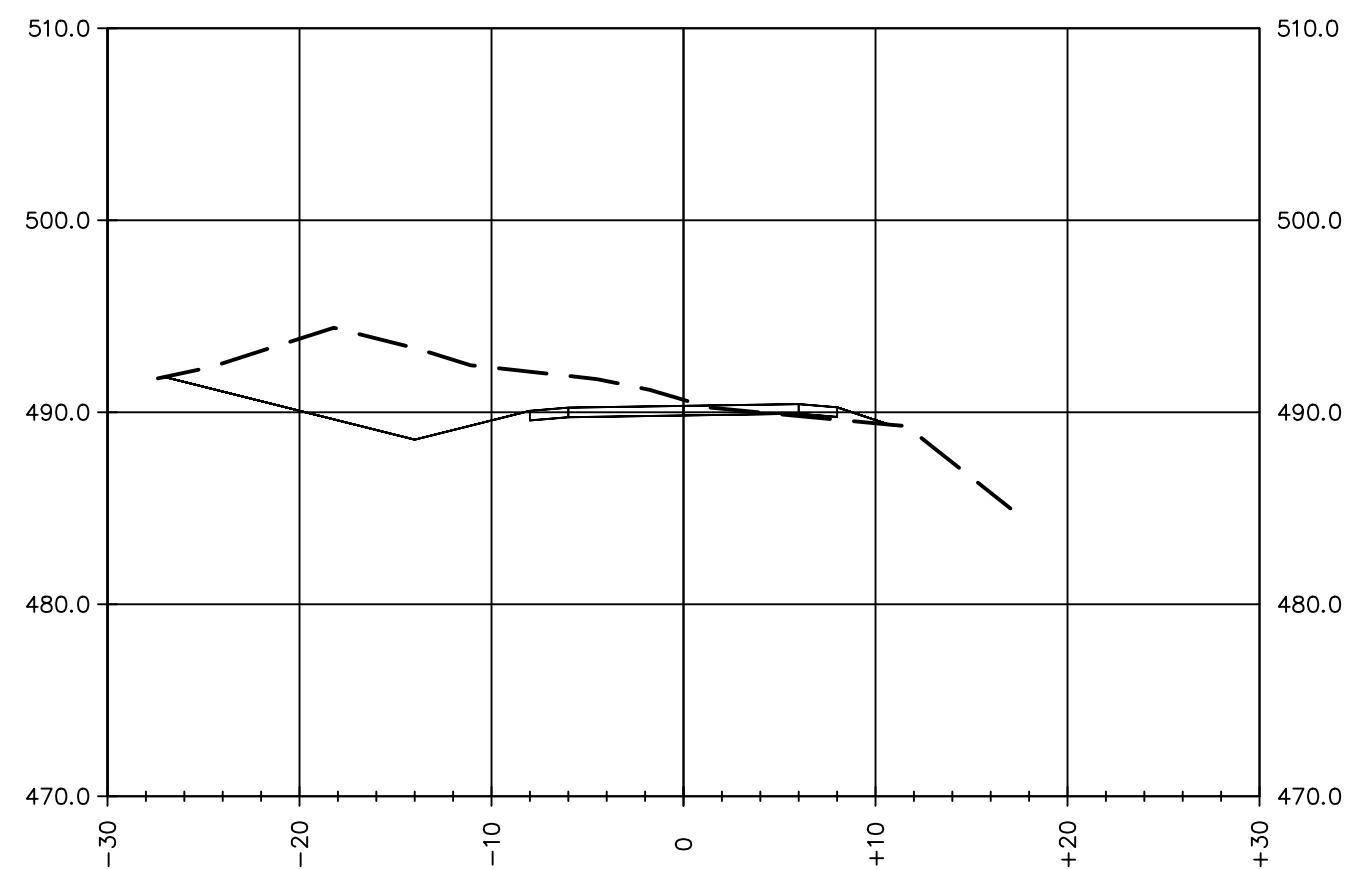
13+50.00



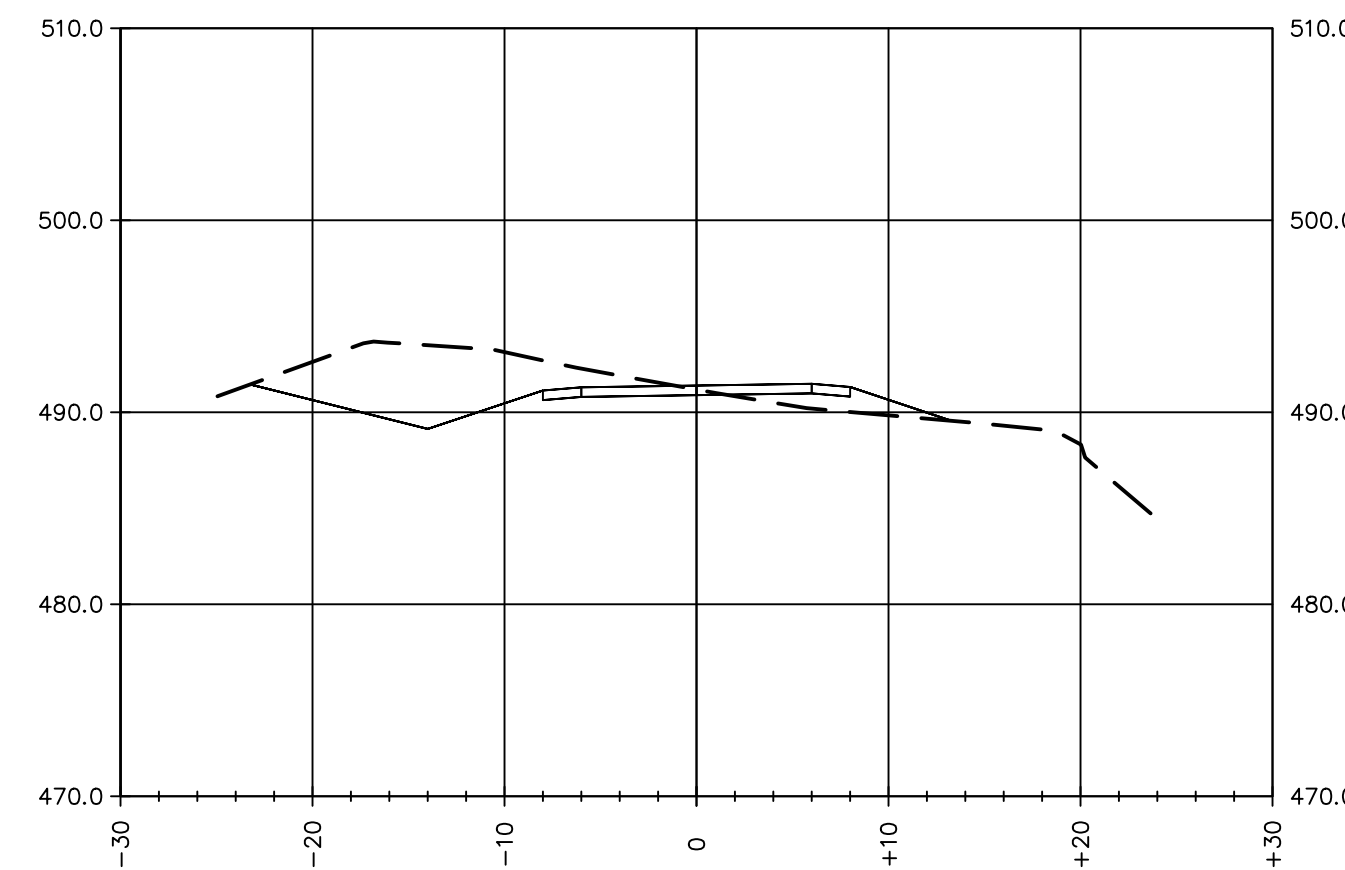
14+00.00



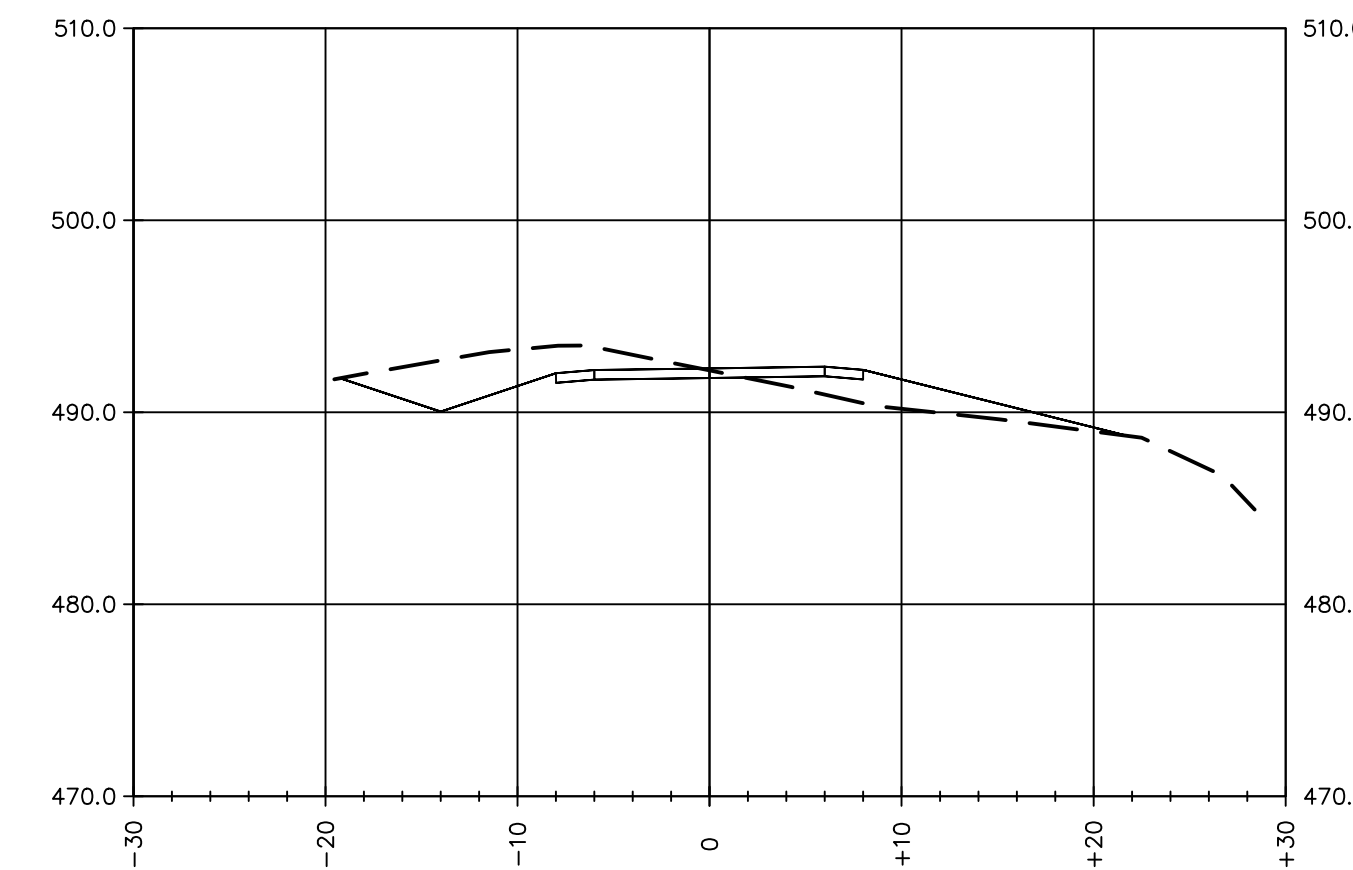
14+50.00



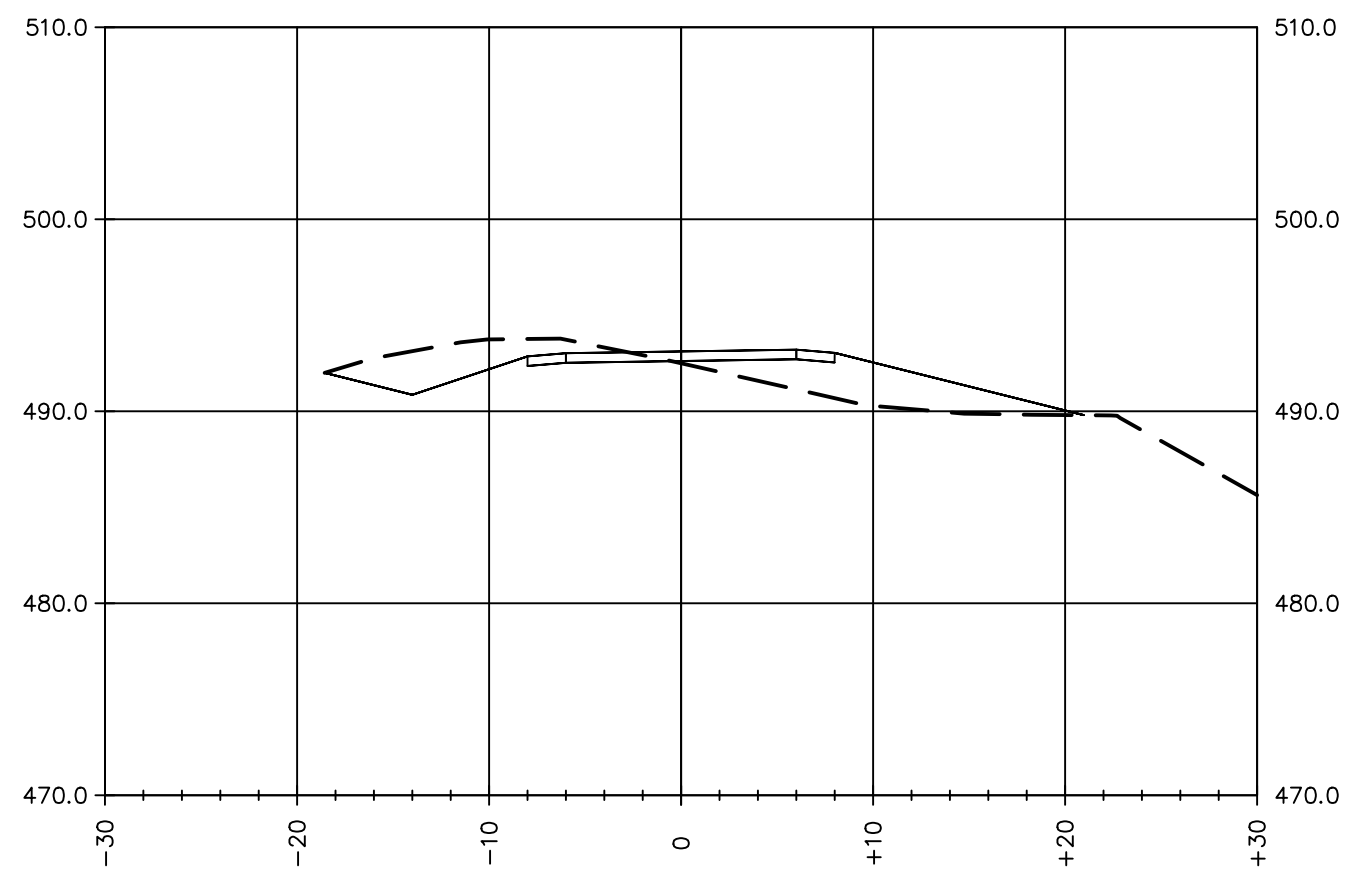
15+00.00



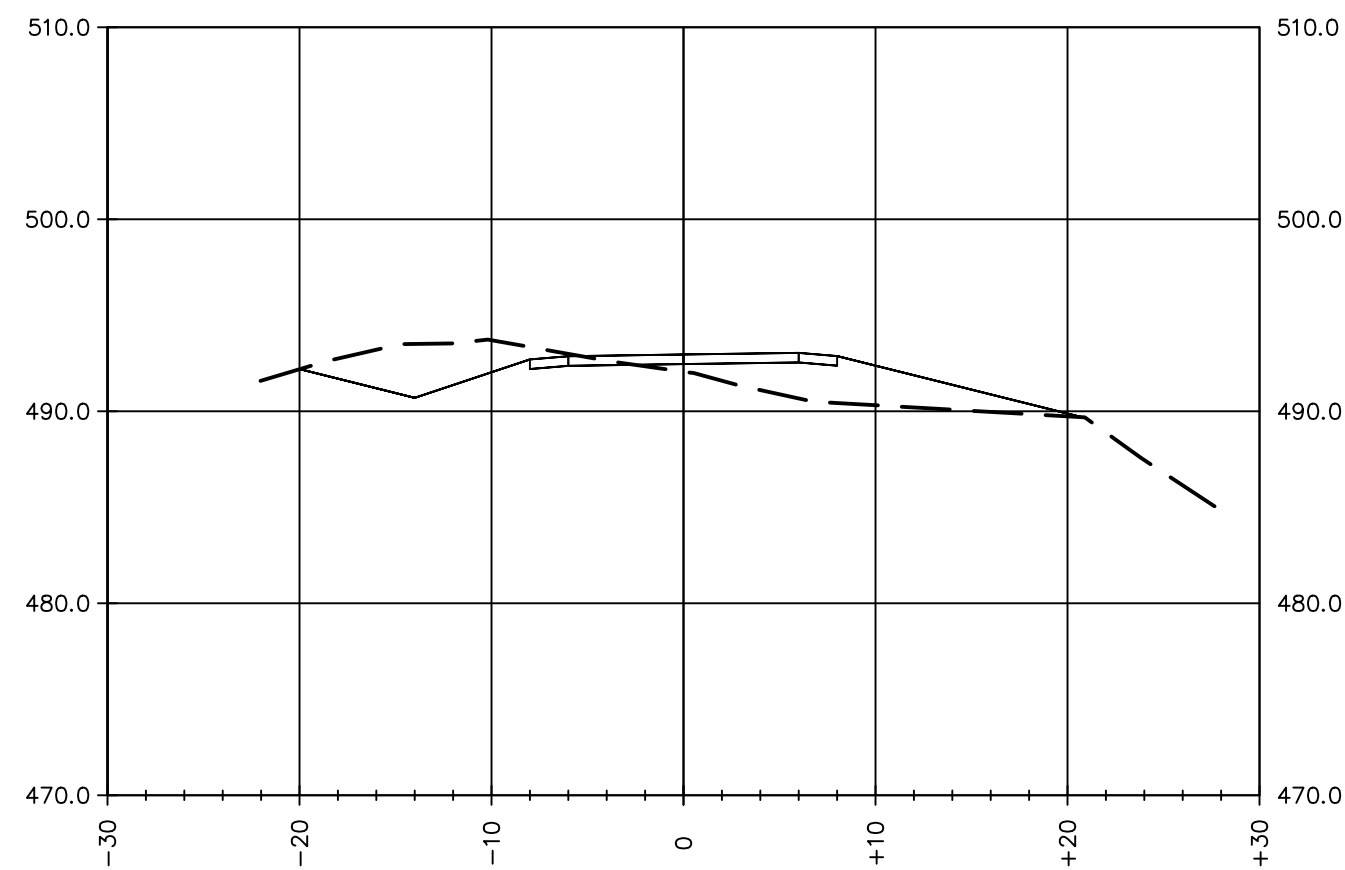
15+50.00



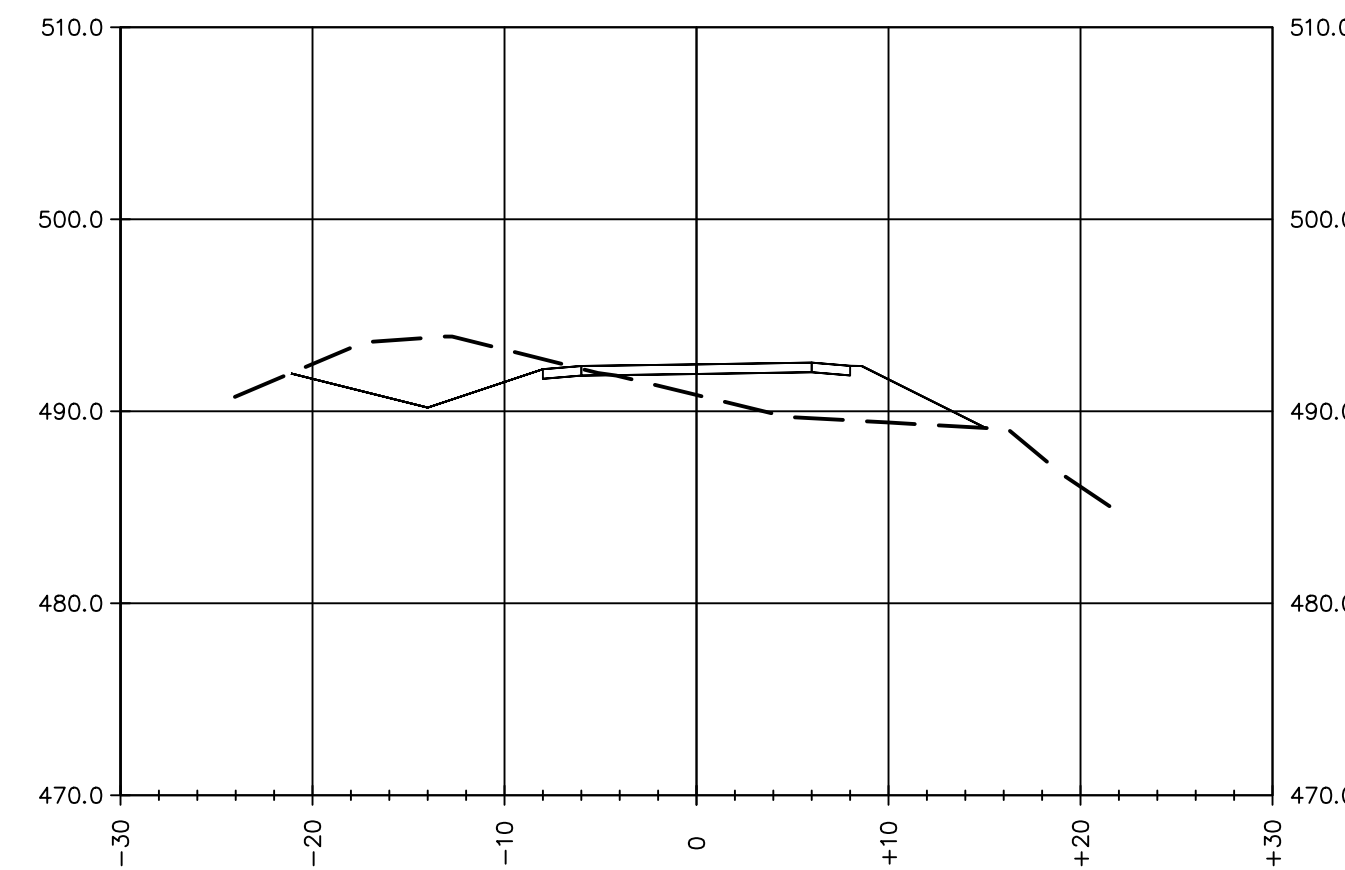
16+00.00



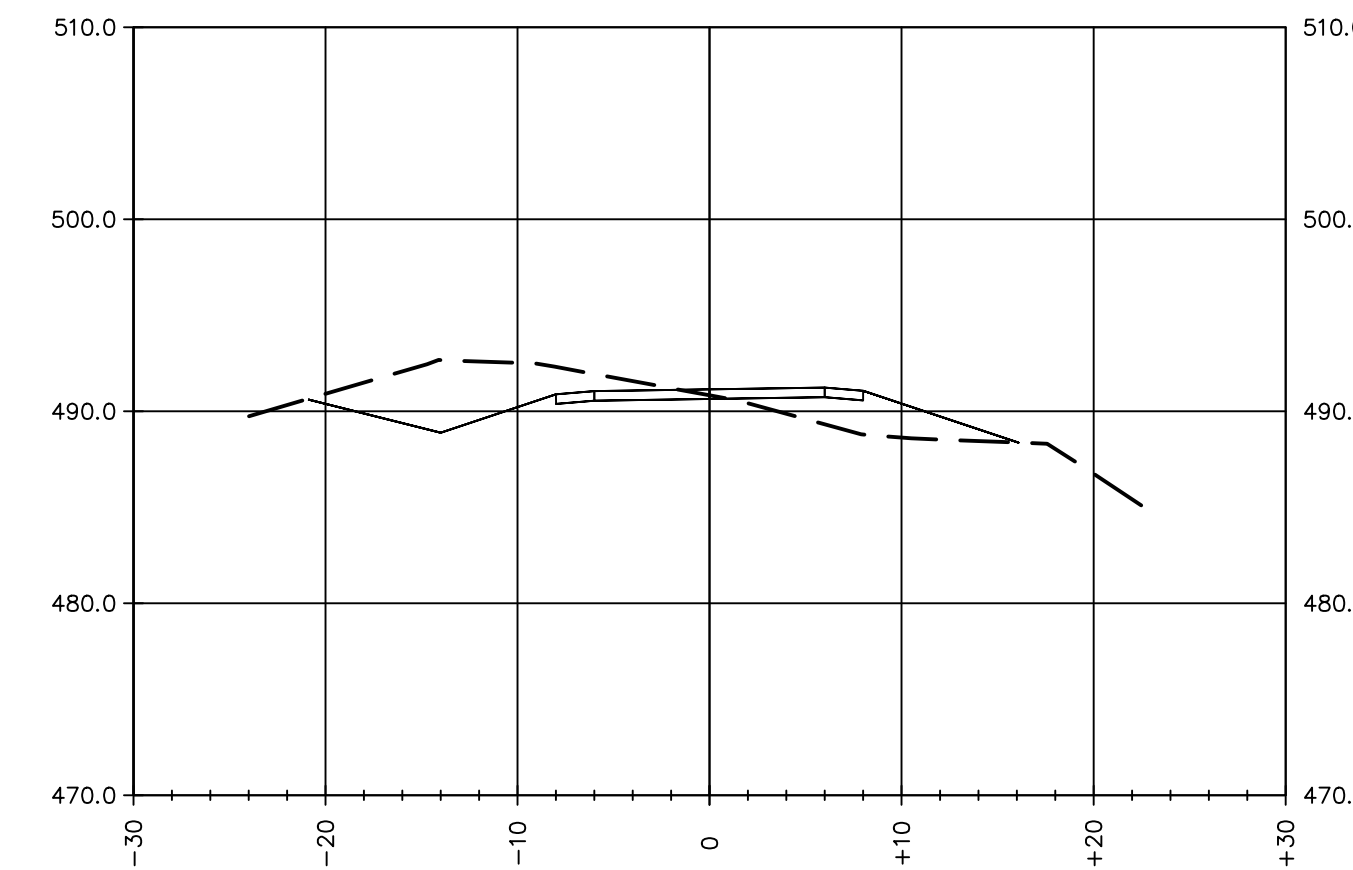
16+50.00



17+00.00



17+50.00



18+00.00

STA 12+50 TO STA 18+00

No.	DATE	CONCEPTUAL PLANS	DESCRIPTION	DESIGNER	REVIEWER
1	5/24/2023				

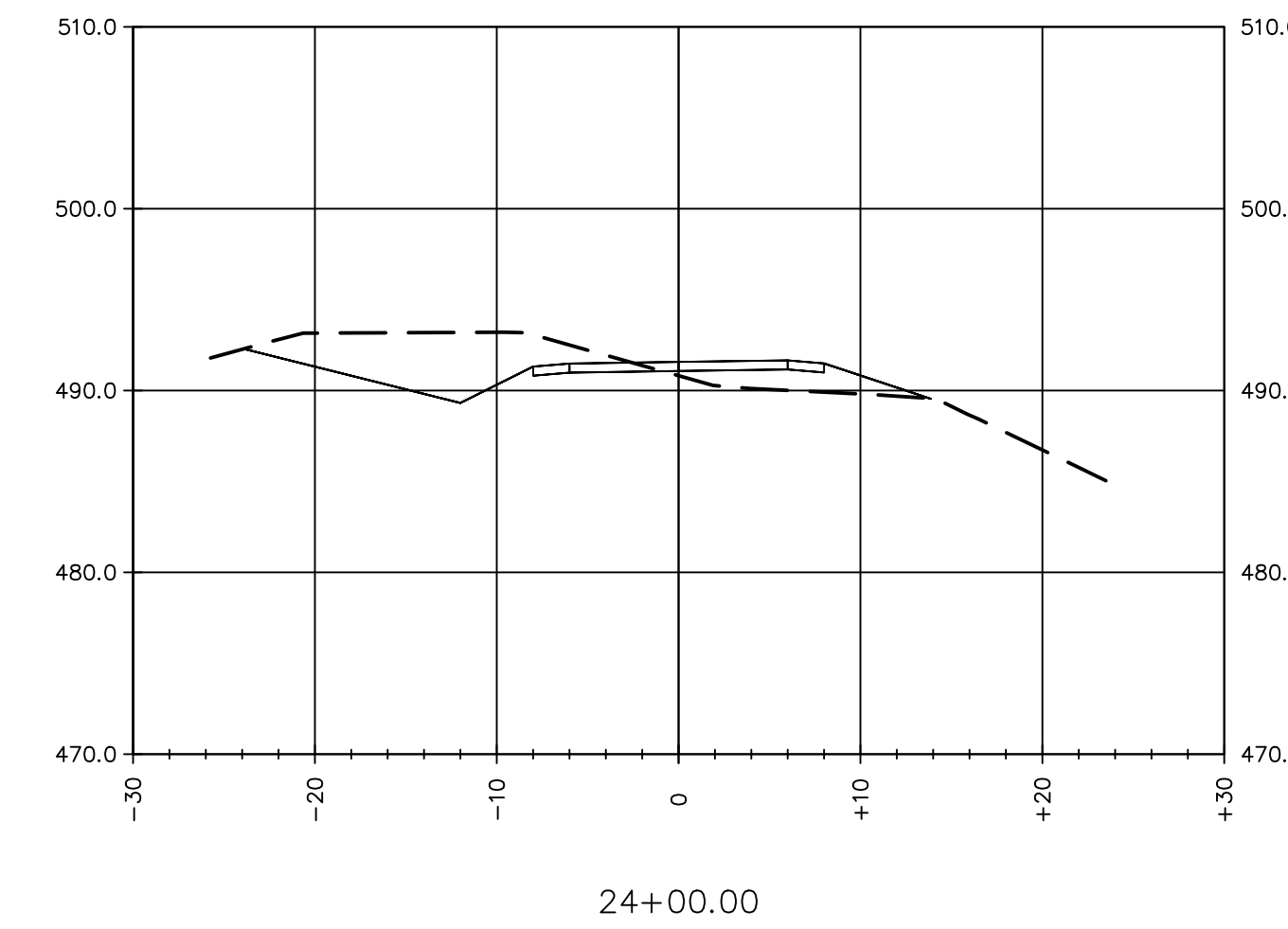
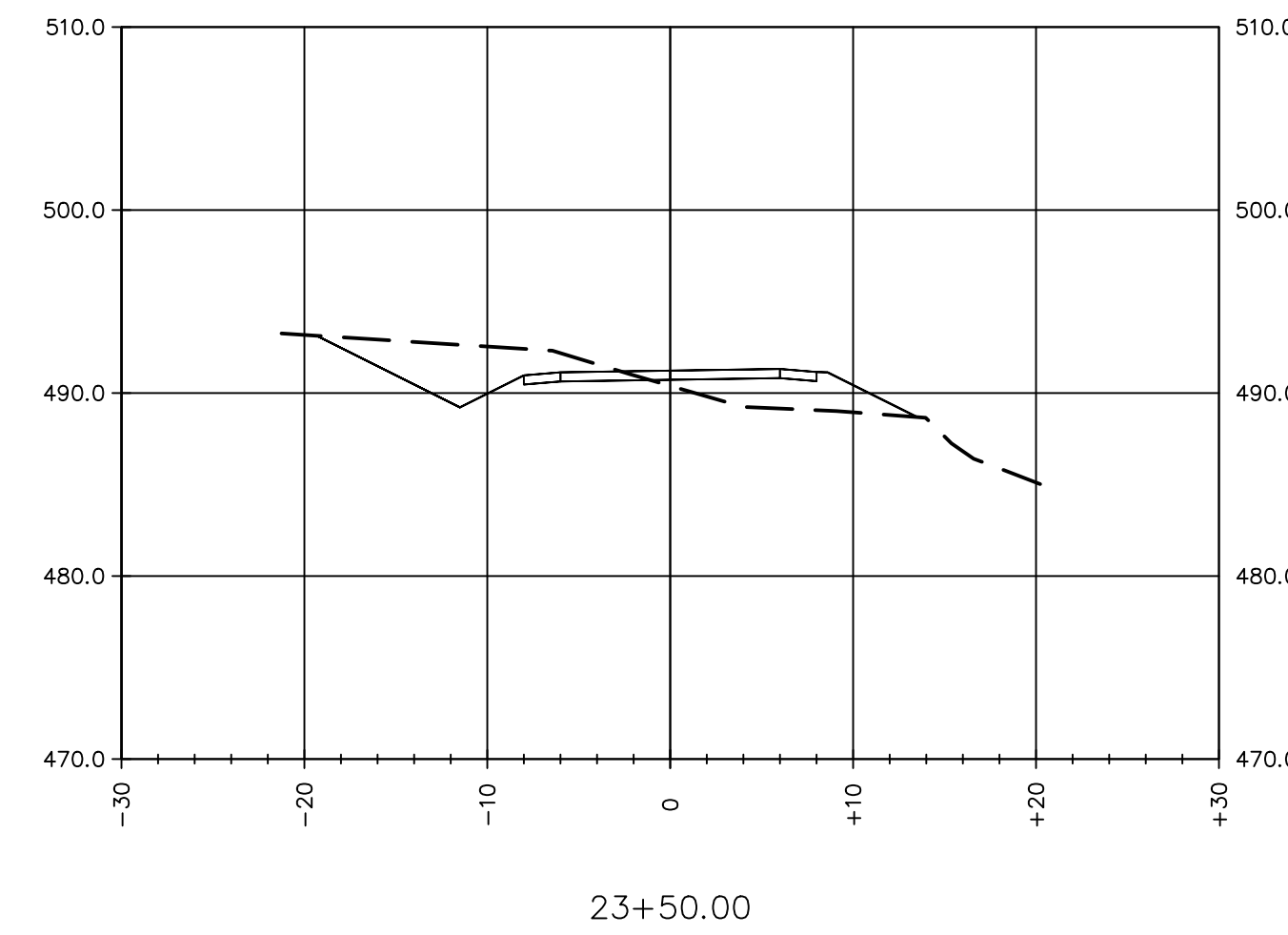
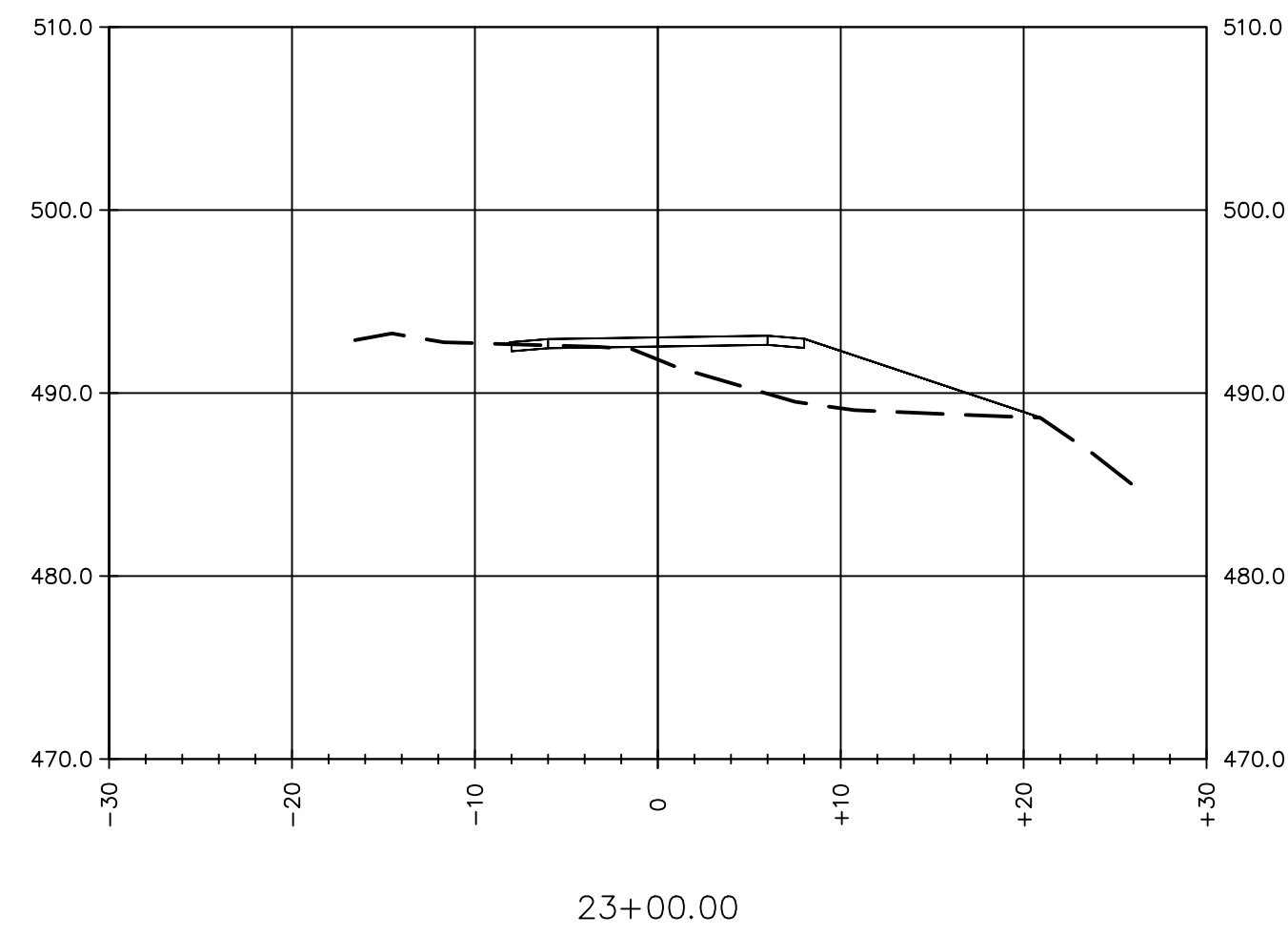
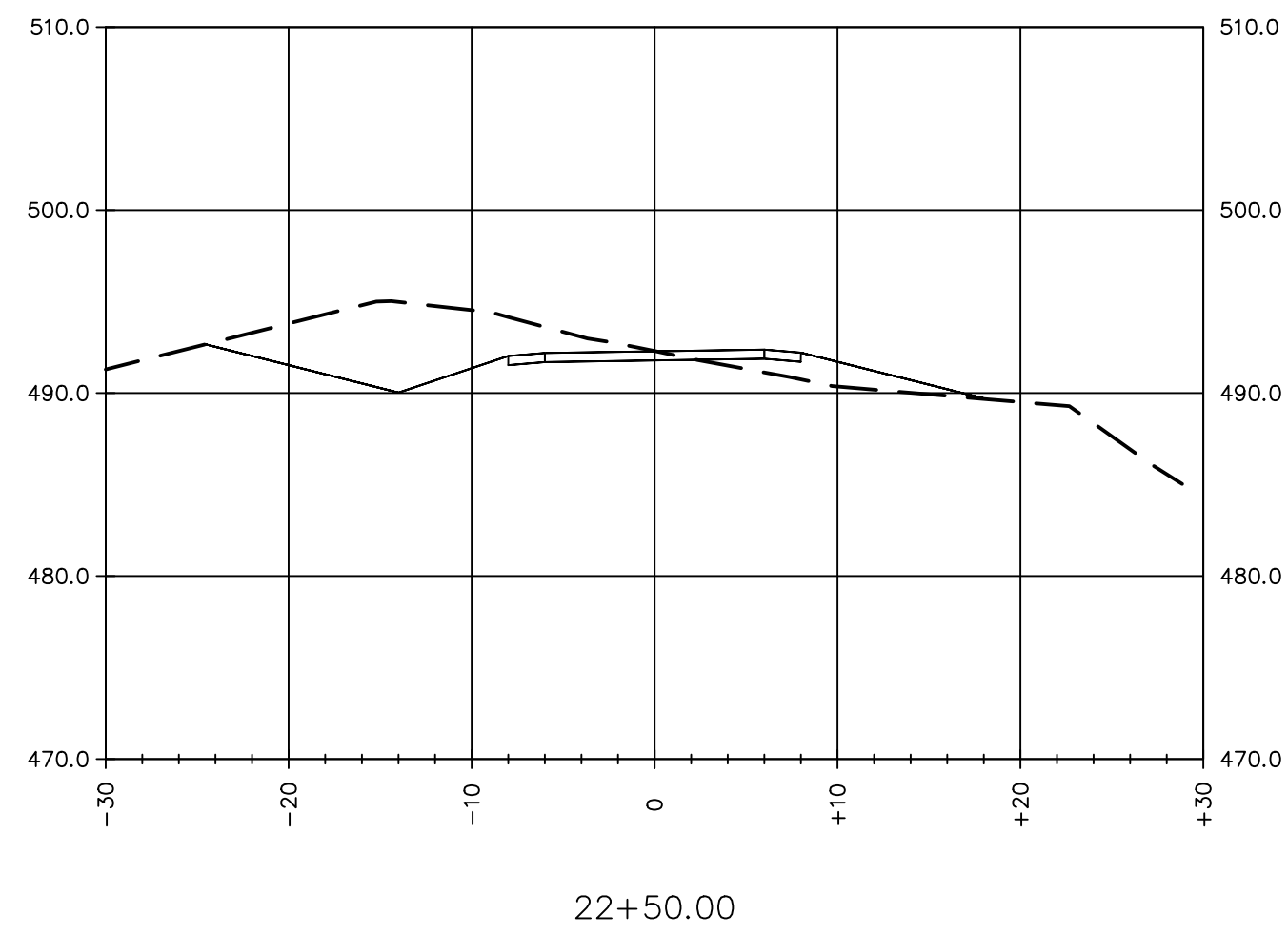
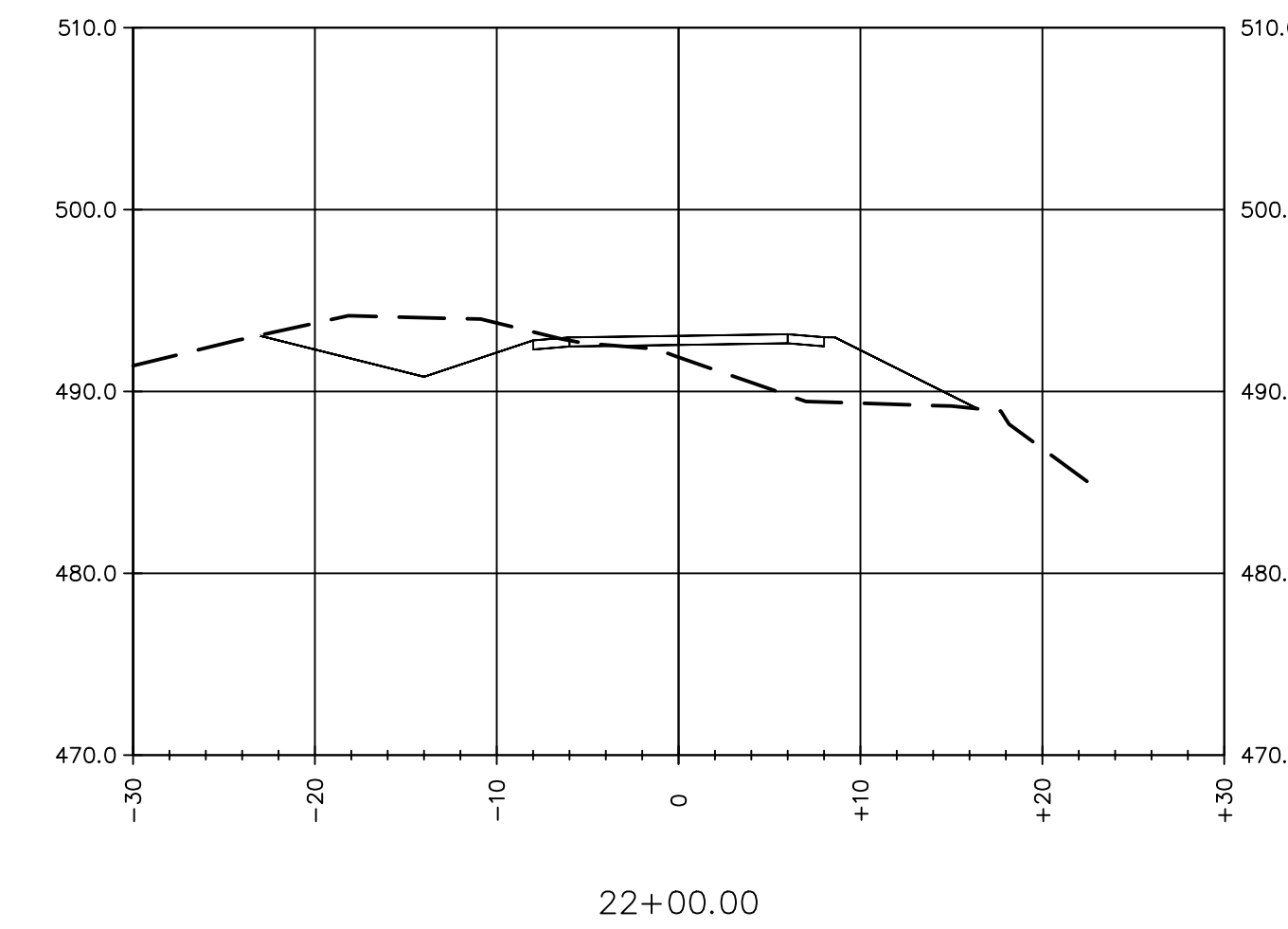
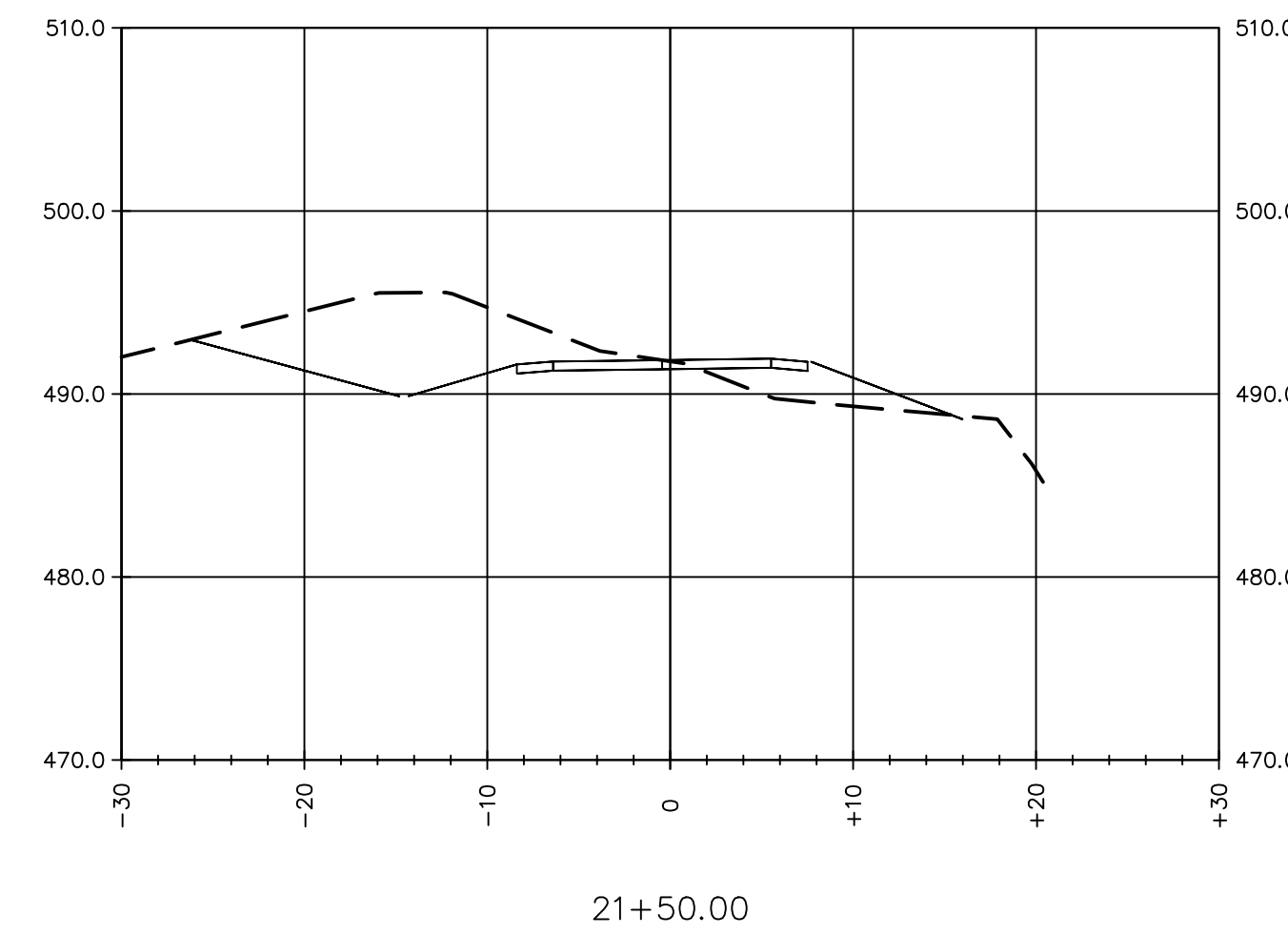
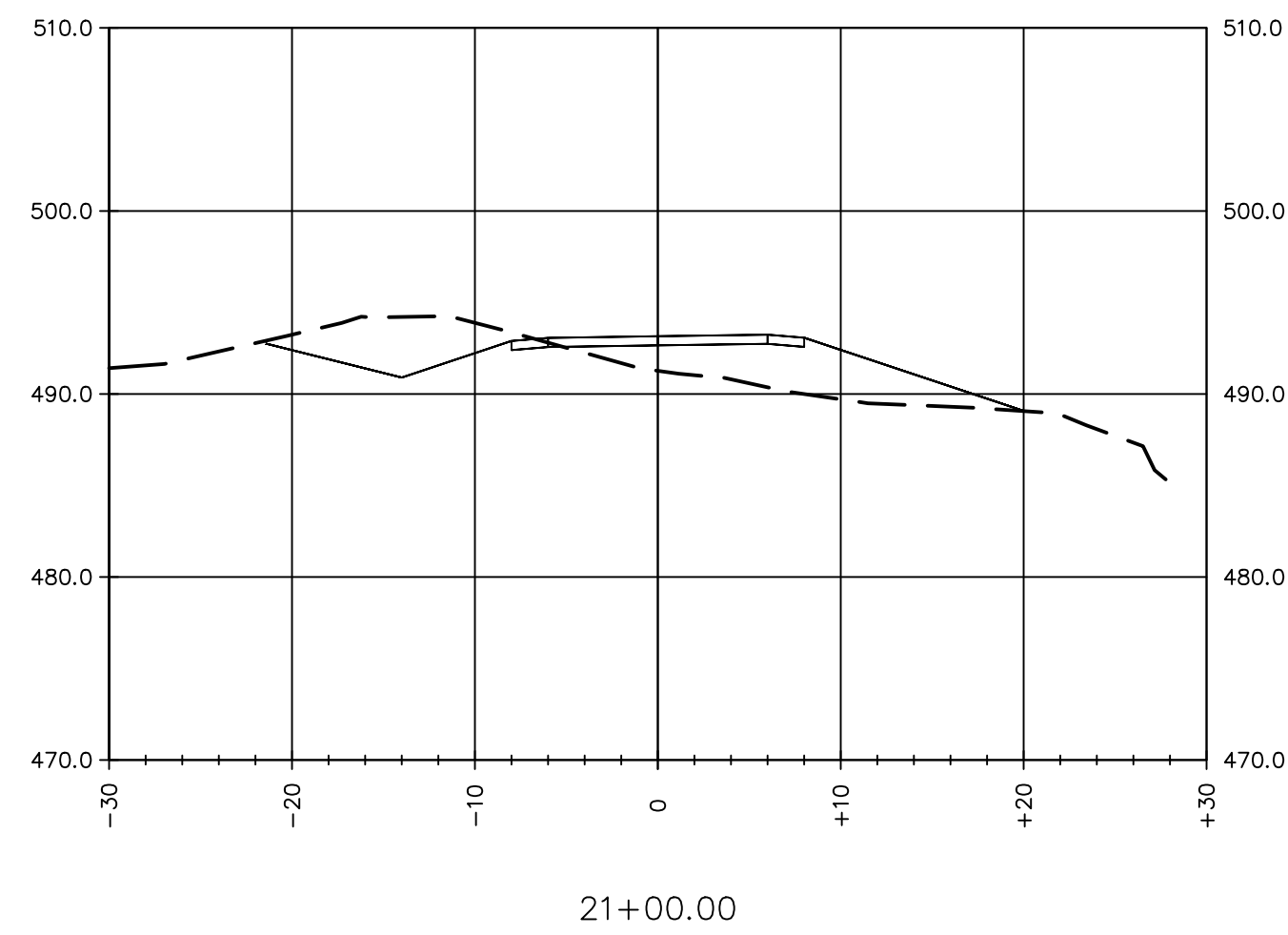
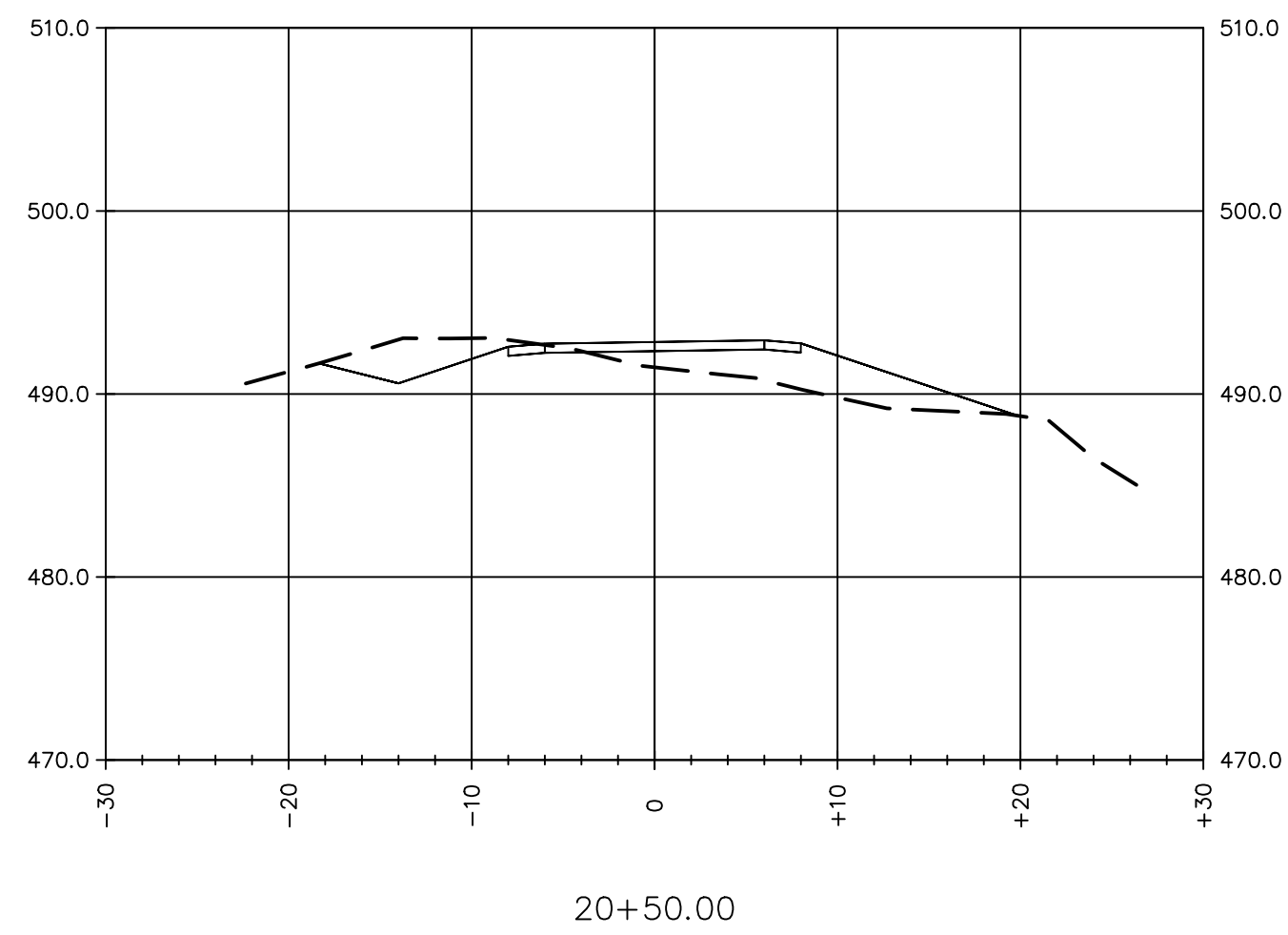
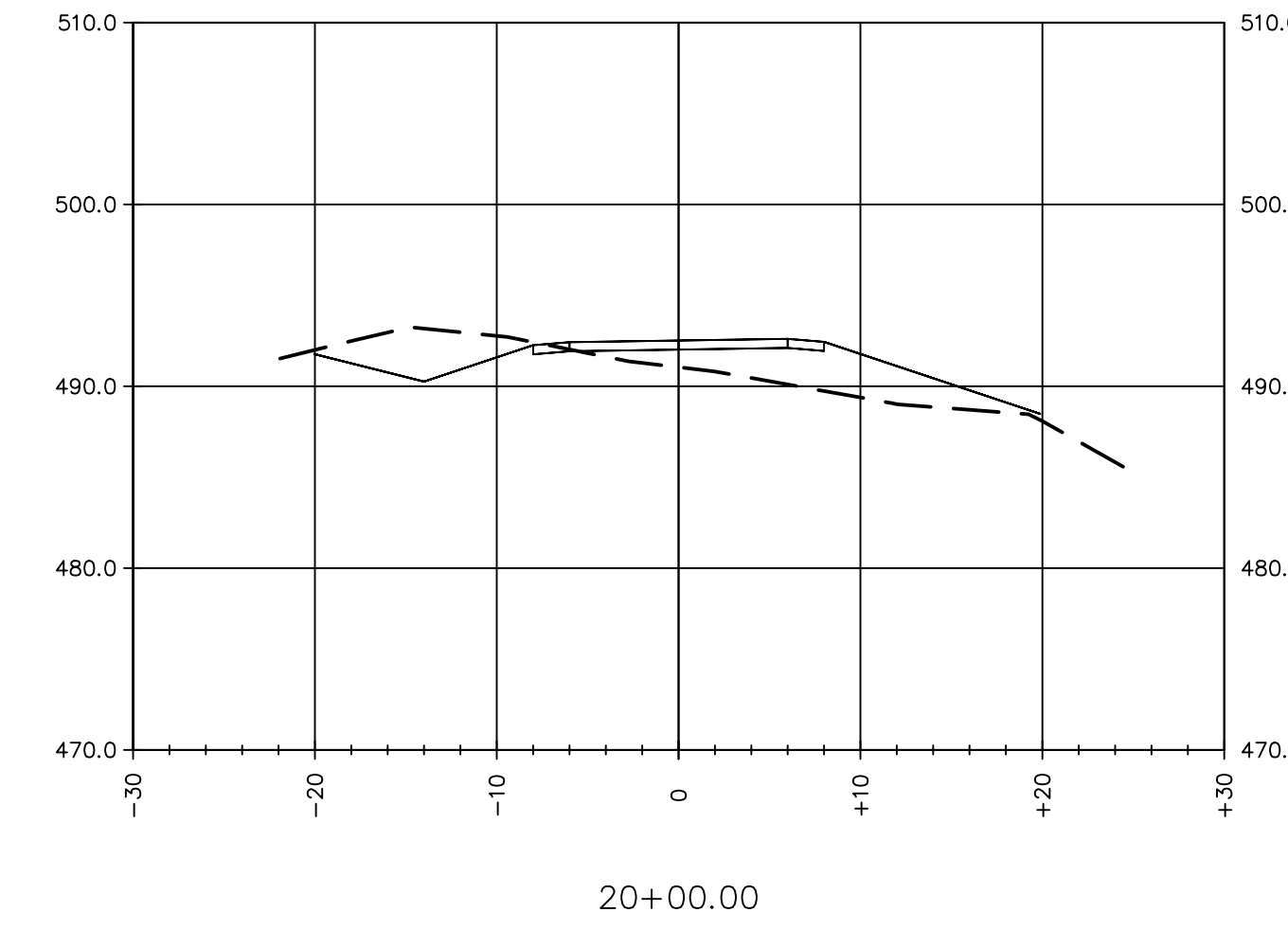
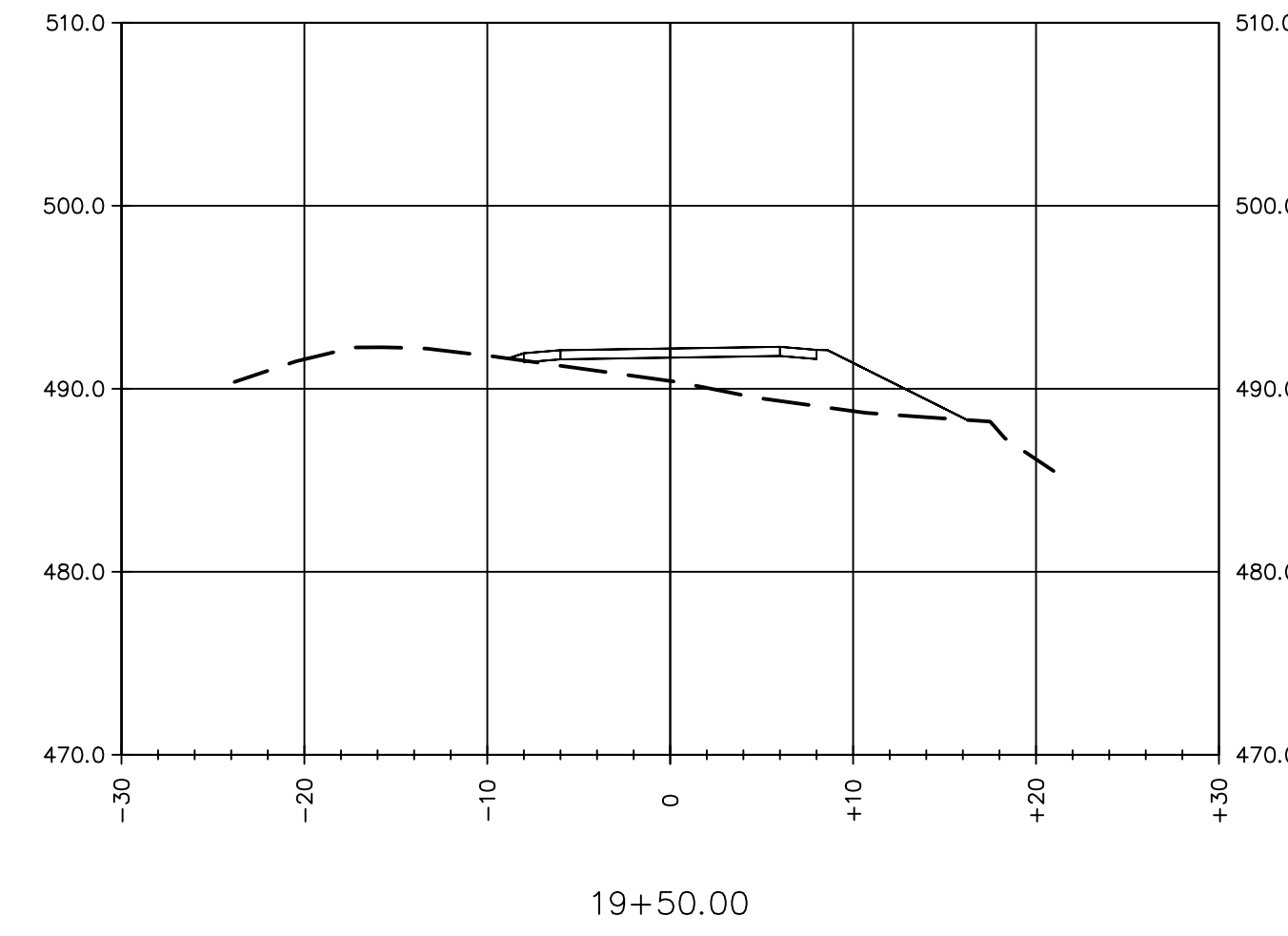
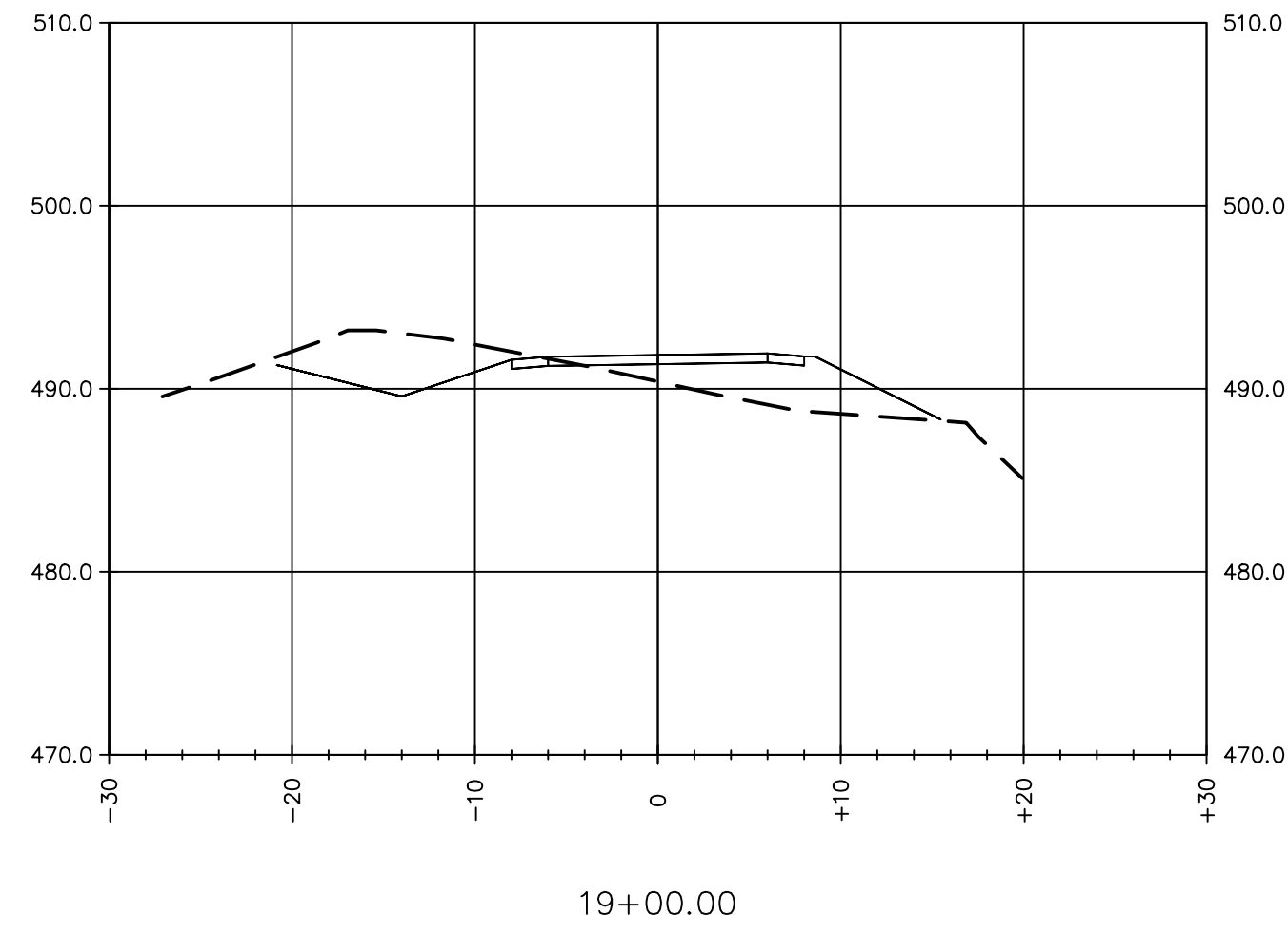
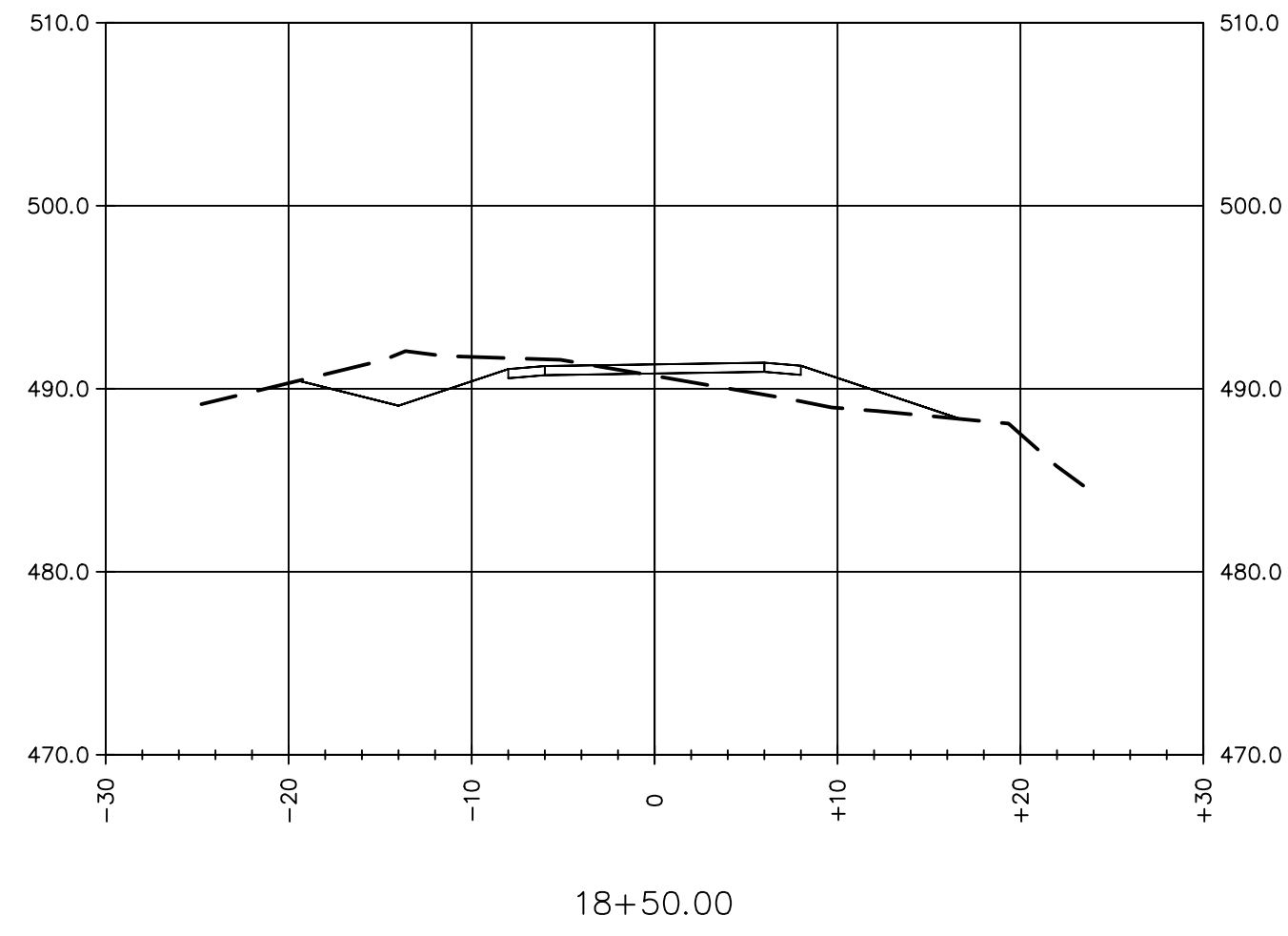
SCALE:	HORIZ.: 1"=40'
	VERT.: 1"=40'
DATUM:	VT83F
	HORIZ.: NAVD83
	VERT.: NAVD83
GRAPHIC SCALE	

FUSS & O'NEILL
 205 BILLINGS FARMS ROAD, SUITE 6B
 WEST RUTLAND, VERMONT 05701
 www.fussandoneill.com

TOWN OF WEST RUTLAND
CROSS SECTIONS
 MARBLEWAY PATH
 STP BP21(14)
 WEST RUTLAND VERMONT

PROJ. No.: 20200183.W10
 DATE: JULY 2023

CX-303



STA 18+50 TO STA 24+00

No.	DATE	CONCEPTUAL PLANS	DESCRIPTION	DESIGNER	REVIEWER
1	5/24/2023				

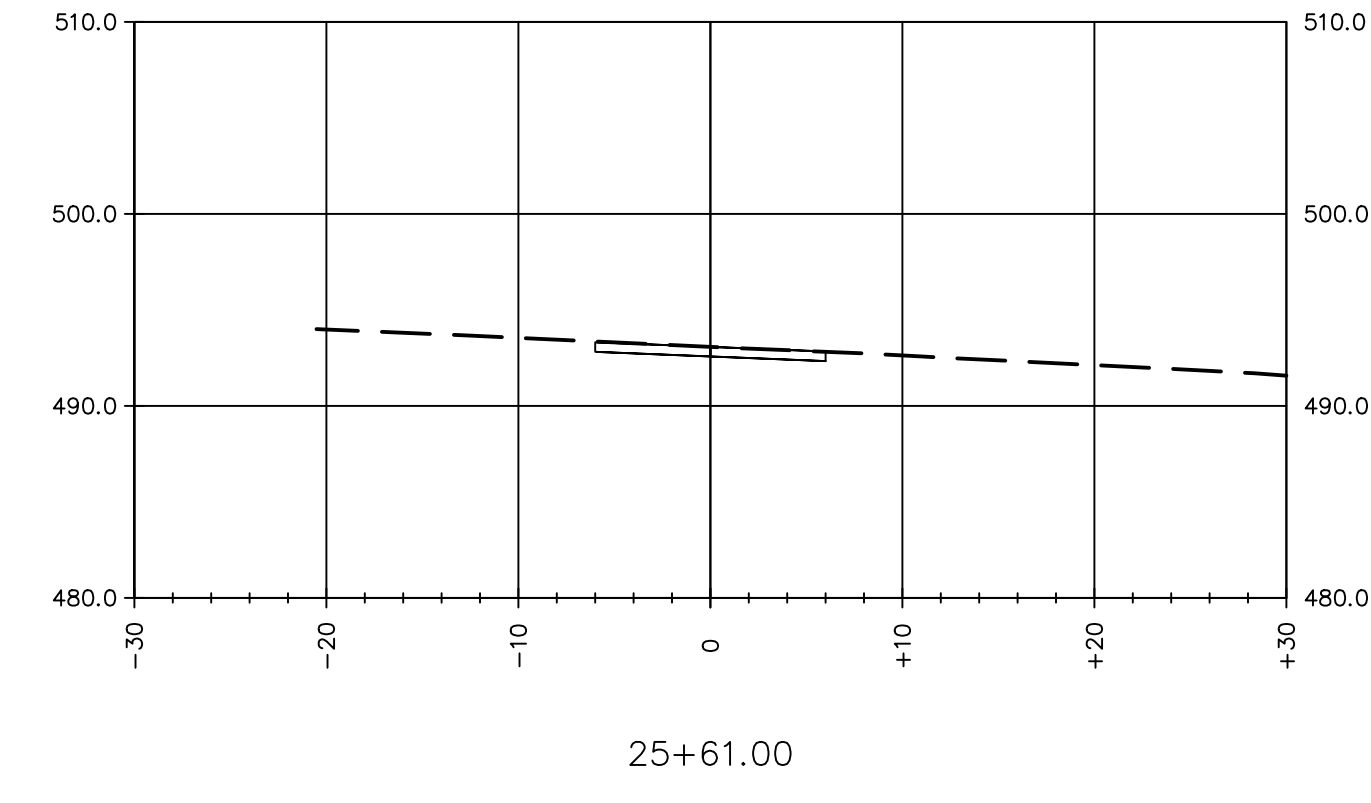
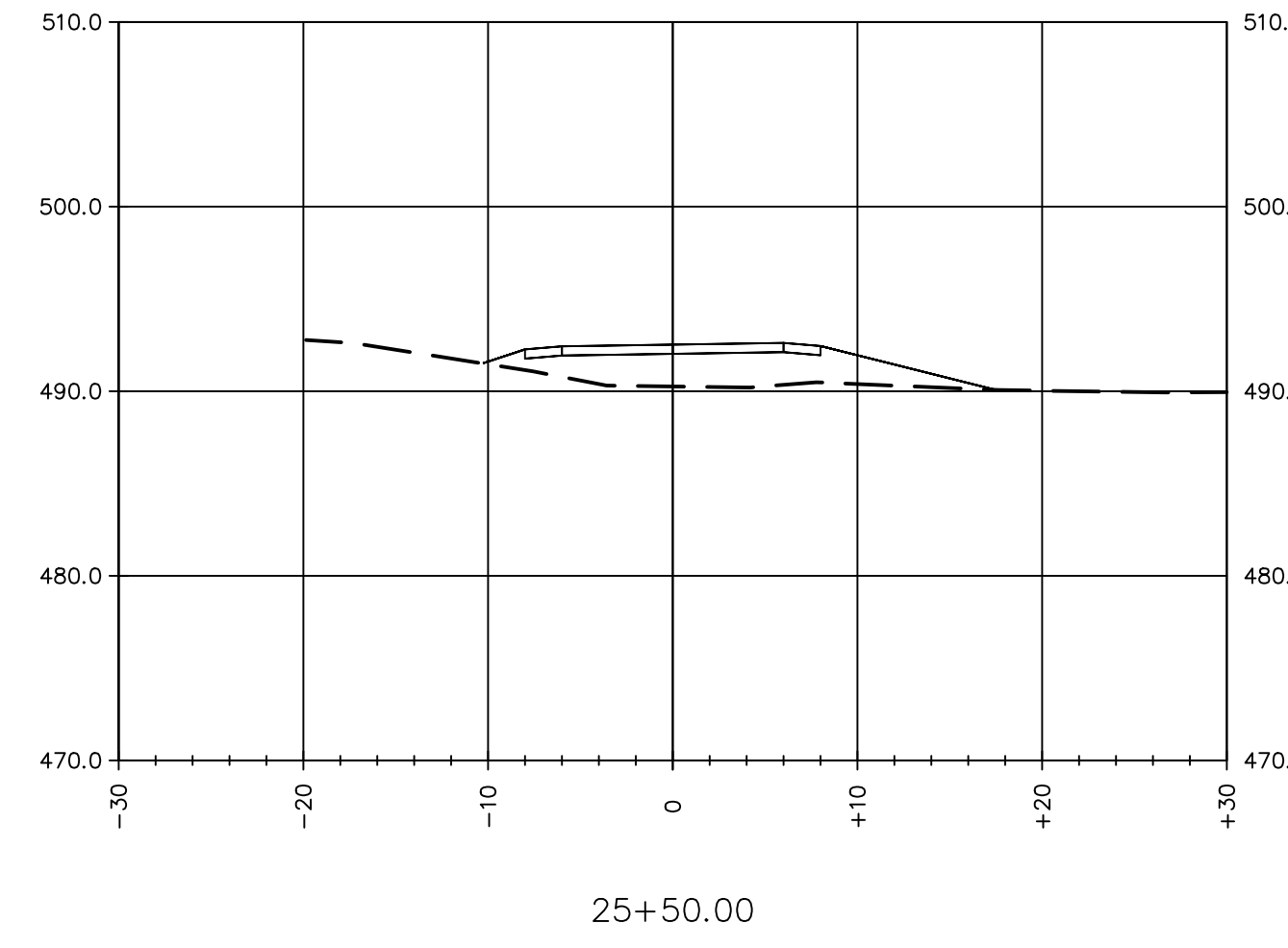
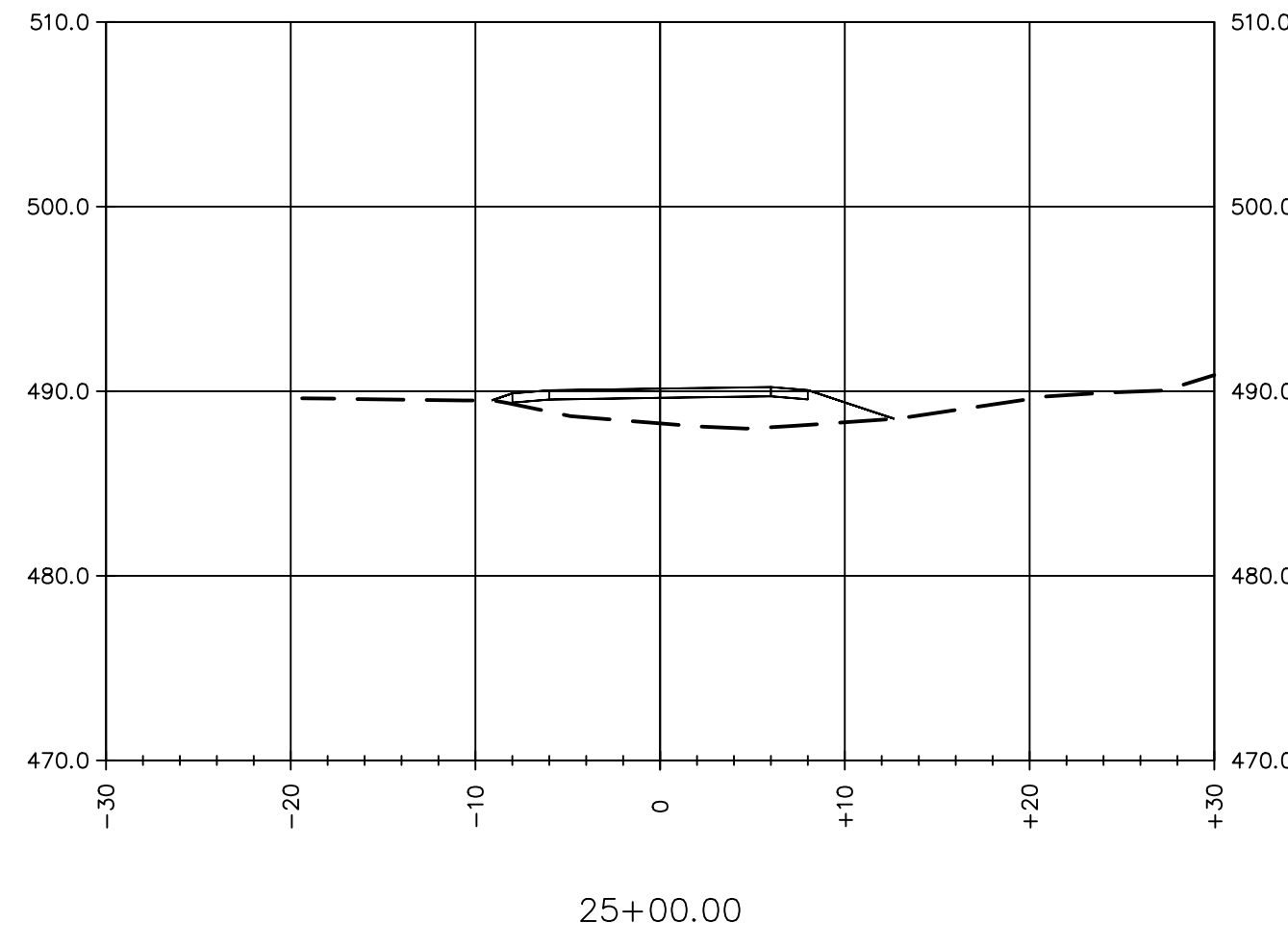
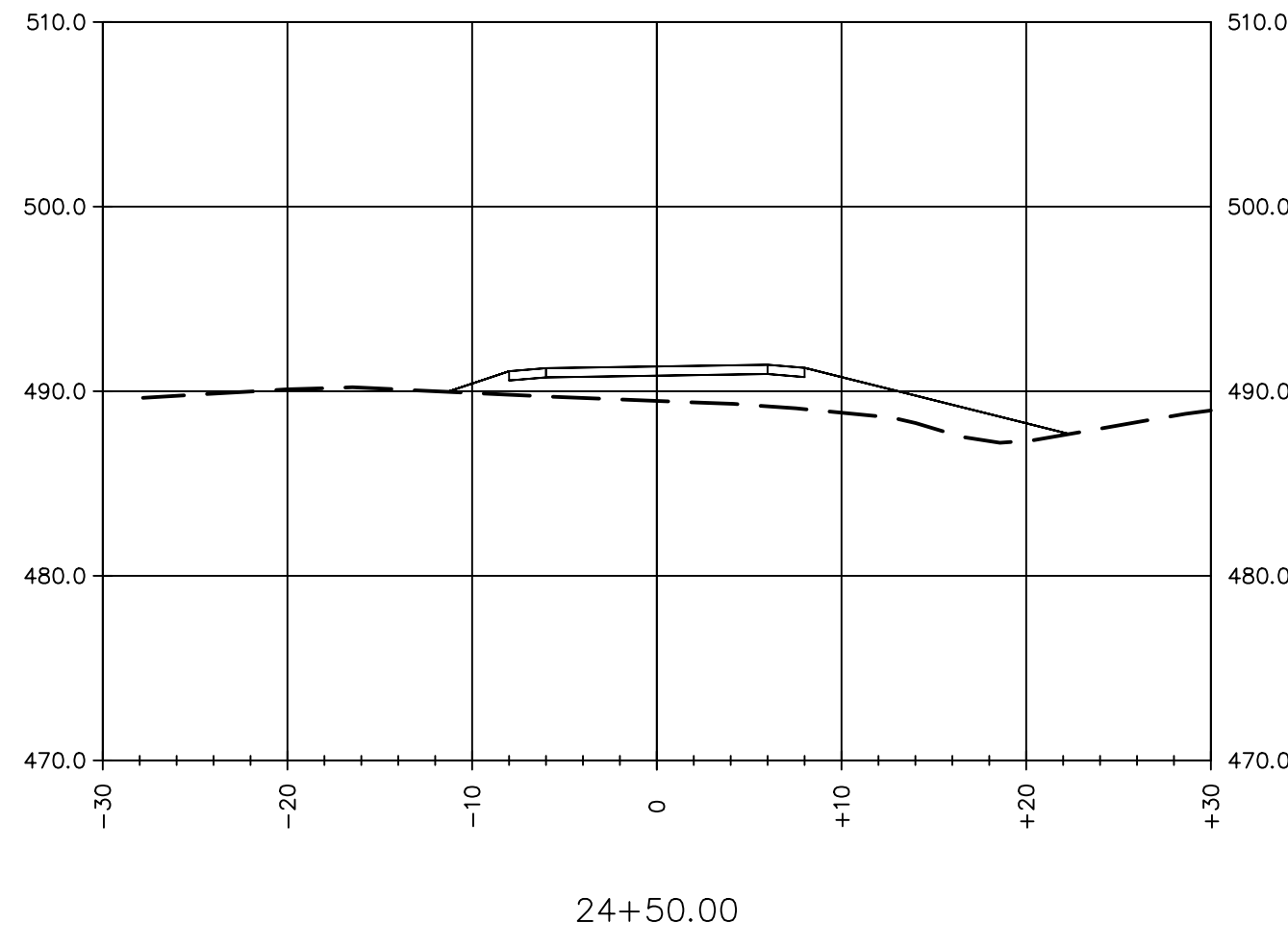
SCALE:	HORIZ.:	VERT.:
	DATUM:	VERT.:
	HORIZ.:	VERT.:
	VERT.:	GRAPHIC SCALE

FUSS & O'NEILL
 205 BILLINGS FARMS ROAD, SUITE 6B
 WASHINGTON JUNCTION, VT 05691
 802.698.0370
 www.fandod.com

TOWN OF WEST RUTLAND
CROSS SECTIONS
 MARBLEWAY PATH
 STP BP21(14)
 WEST RUTLAND VERMONT

PROJ. No.: 20200183.W10
 DATE: JULY 2023

CX-304



PROJ. No.: 20200183.W10
 DATE: JULY 2023

CX-305

TOWN OF WEST RUTLAND
 CROSS SECTIONS
 MARBLEWAY PATH
 STP BP21(14)
 WEST RUTLAND VERMONT



FUSS & O'NEILL
 205 BILLINGS FARMS ROAD, SUITE 608
 882.098.0370
 www.fuss.com

SCALE:
 HORZ.:
 VERT.:
 DATUM: VT83F
 HORZ.: NAVD83
 VERT.: NAVD83
 GRAPHIC SCALE

No.	DATE	CONCEPTUAL PLANS	DESCRIPTION	DESIGNER REVIEWER
1	5/24/2023			

STA 24+50 TO STA 25+61 (END OF PROJECT)

